

Montreat Family Campgrounds

Site 1

Long Side: 35' | **Short Side:** 20'

Site Type: Tent only

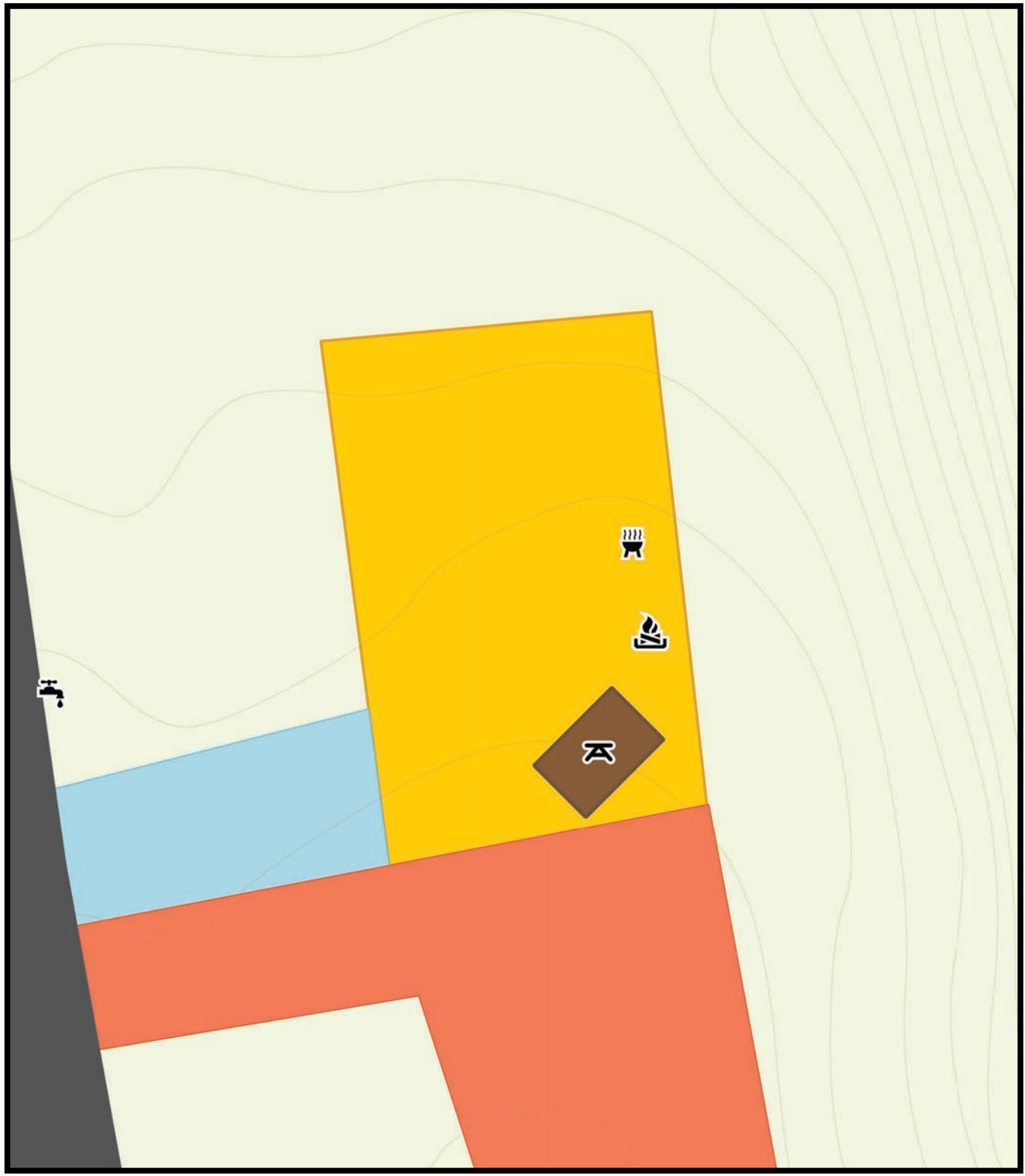
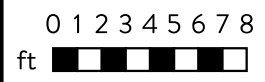
This site sits adjacent to the road. NOTE: The south side of the site must remain accessible for emergency access to a utility building.

Parking: Pull in, onsite parking. Vehicle cannot block road access to the service building next to the site.

Legend

- | | |
|--|---|
|  Fire Pit |  Playground |
|  Picnic Table |  Neighboring Site |
|  Grill |  This Site |
|  Potable Water |  Parking |
|  Electrical Hookup |  No Parking |
|  Free Library |  Campsite Paths |
|  Ranger Hut |  Main Road |
|  Bath House |  Montreat Trails |
|  Trash |  Roads |
|  Gate |  River |
|  Wood Pile | |

Map scale = 1:112 | 1 ft. contours



Montreat Family Campgrounds

Site 2

Long Side: 32' | **Short Side:** 19'

Site Type: Tent only

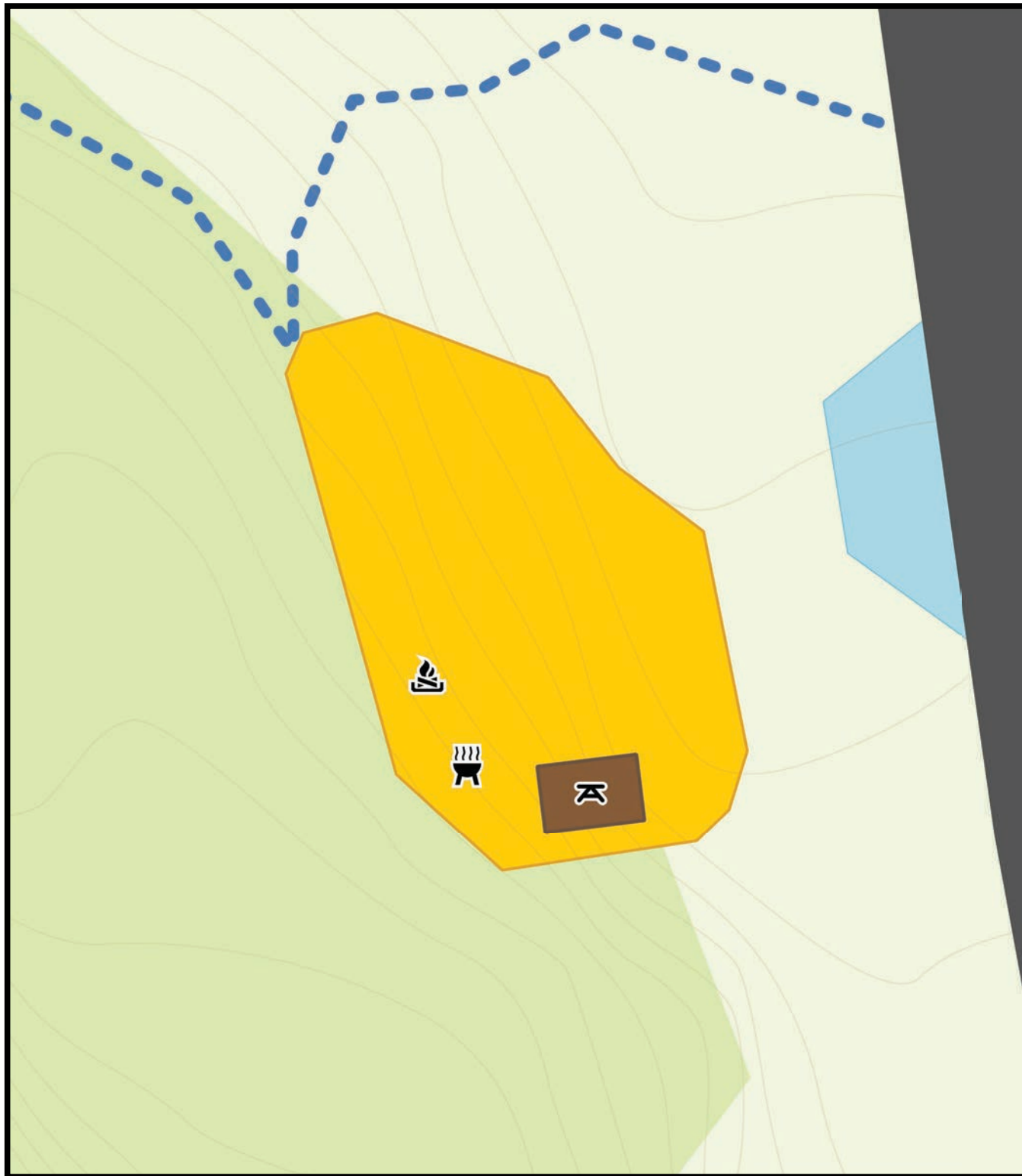
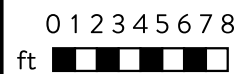
This site is down a short path off the main road. Site overlooks Flat Creek.

Parking: Parallel parking on edge of the road.

Legend

- | | |
|--|---|
|  Fire Pit |  Playground |
|  Picnic Table |  Neighboring Site |
|  Grill |  This Site |
|  Potable Water |  Parking |
|  Electrical Hookup |  No Parking |
|  Free Library |  Campsite Paths |
|  Ranger Hut |  Main Road |
|  Bath House |  Montreat Trails |
|  Trash |  Roads |
|  Gate |  River |
|  Wood Pile | |

Map scale = 1:114 | 1 ft. contours



Montreat Family Campgrounds

Site 3

Long Side: 36' | **Short Side:** 16'

Site Type: Tent only

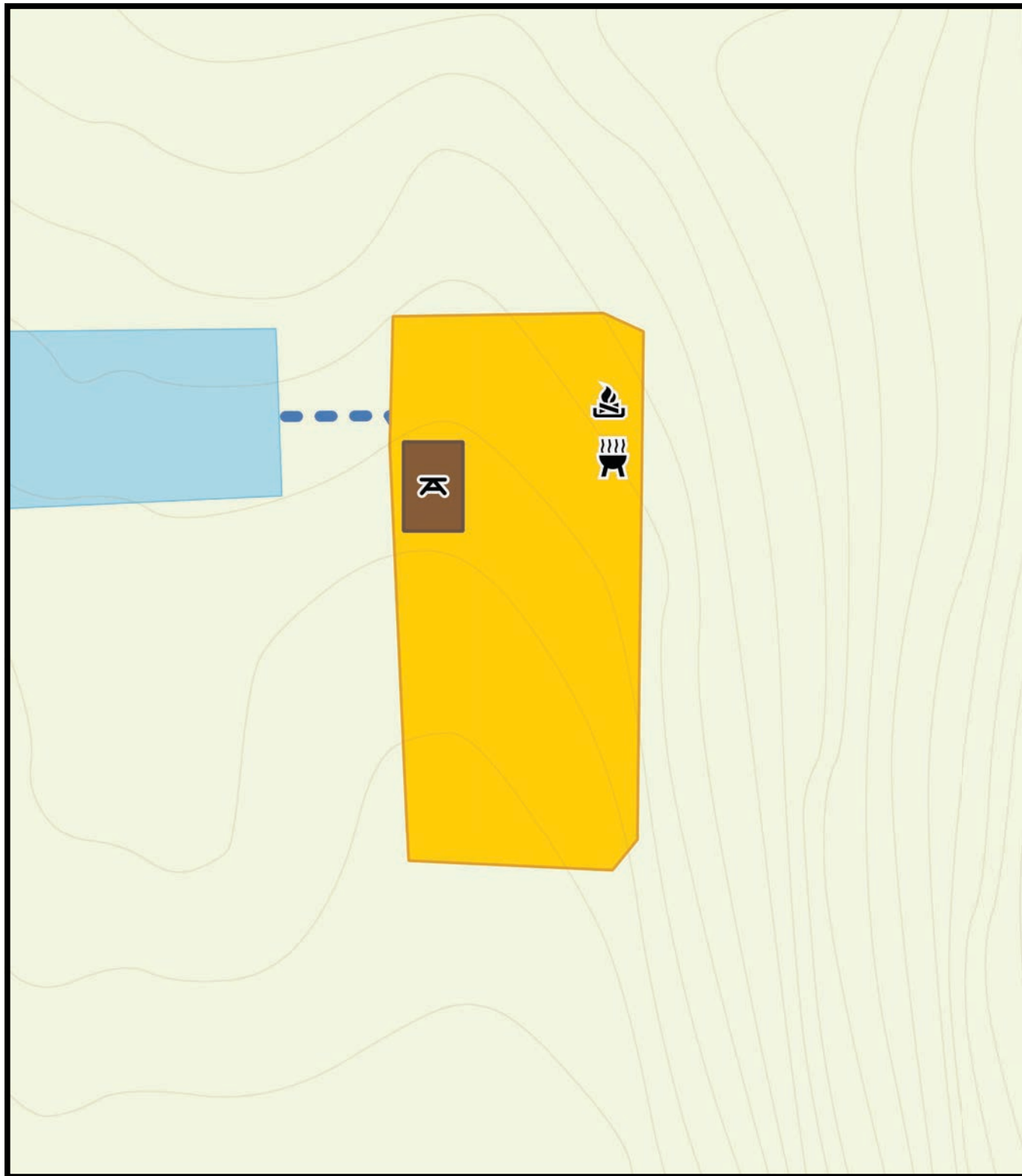
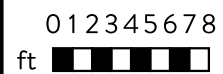
This site is down a short path off the main road.

Parking: Pull in, onsite parking.

Legend

- | | |
|--|---|
|  Fire Pit |  Playground |
|  Picnic Table |  Neighboring Site |
|  Grill |  This Site |
|  Potable Water |  Parking |
|  Electrical Hookup |  No Parking |
|  Free Library |  Campsite Paths |
|  Ranger Hut |  Main Road |
|  Bath House |  Montreat Trails |
|  Trash |  Roads |
|  Gate |  River |
|  Wood Pile | |

Map scale = 1:119 | 1 ft. contours



Montreat Family Campgrounds

Site 4

Long Side: 38' | **Short Side:** 17'

Site Type: Tent only


This site is down a short path off the main road. Site overlooks Flat Creek.

Parking: Parallel parking on edge of the road.

Legend

- | | |
|--|---|
|  Fire Pit |  Playground |
|  Picnic Table |  Neighboring Site |
|  Grill |  This Site |
|  Potable Water |  Parking |
|  Electrical Hookup |  No Parking |
|  Free Library |  Campsite Paths |
|  Ranger Hut |  Main Road |
|  Bath House |  Montreat Trails |
|  Trash |  Roads |
|  Gate |  River |
|  Wood Pile | |

Map scale = 1:118 | 1 ft. contours

0 1 2 3 4 5 6 7 8
ft 



Montreat Family Campgrounds

Site 5

Long Side: 24' | **Short Side:** 16'

Site Type: Tent or RV

This is an RV-capable site. 30A, water, and sewer hookups.

Parking: RV and vehicle onsite parking.

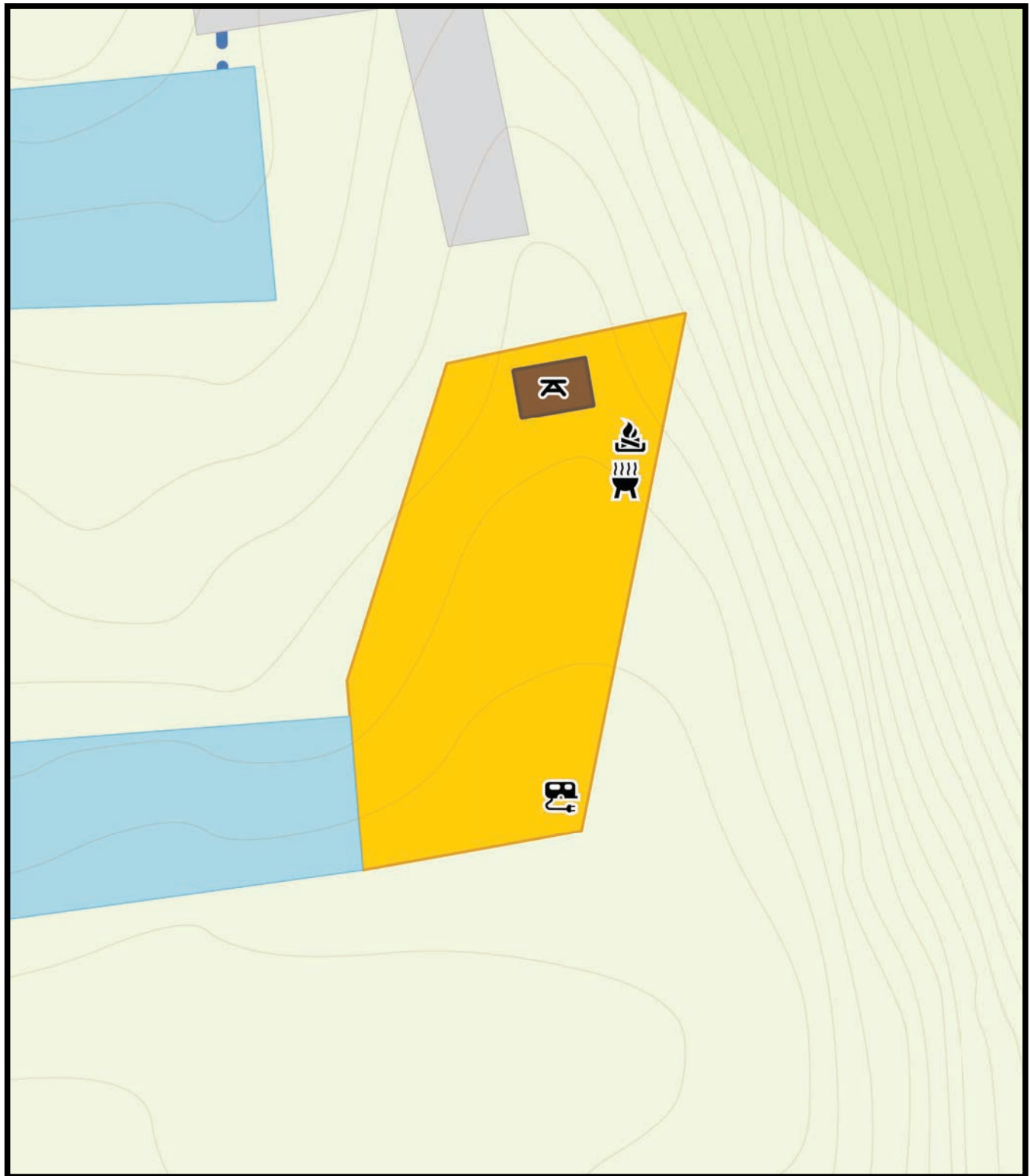
Legend

- | | |
|--|---|
|  Fire Pit |  Playground |
|  Picnic Table |  Neighboring Site |
|  Grill |  This Site |
|  Potable Water |  Parking |
|  Electrical Hookup |  No Parking |
|  Free Library |  Campsite Paths |
|  Ranger Hut |  Main Road |
|  Bath House |  Montreat Trails |
|  Trash |  Roads |
|  Gate |  River |
|  Wood Pile | |

Map scale = 1:122 | 1 ft. contours

012345678

ft 



Montreat Family Campgrounds

Site 6

Long Side: 37' | **Short Side:** 12'

Site Type: Tent only

This site sits adjacent to the road.

Parking: Pull in, onsite parking.

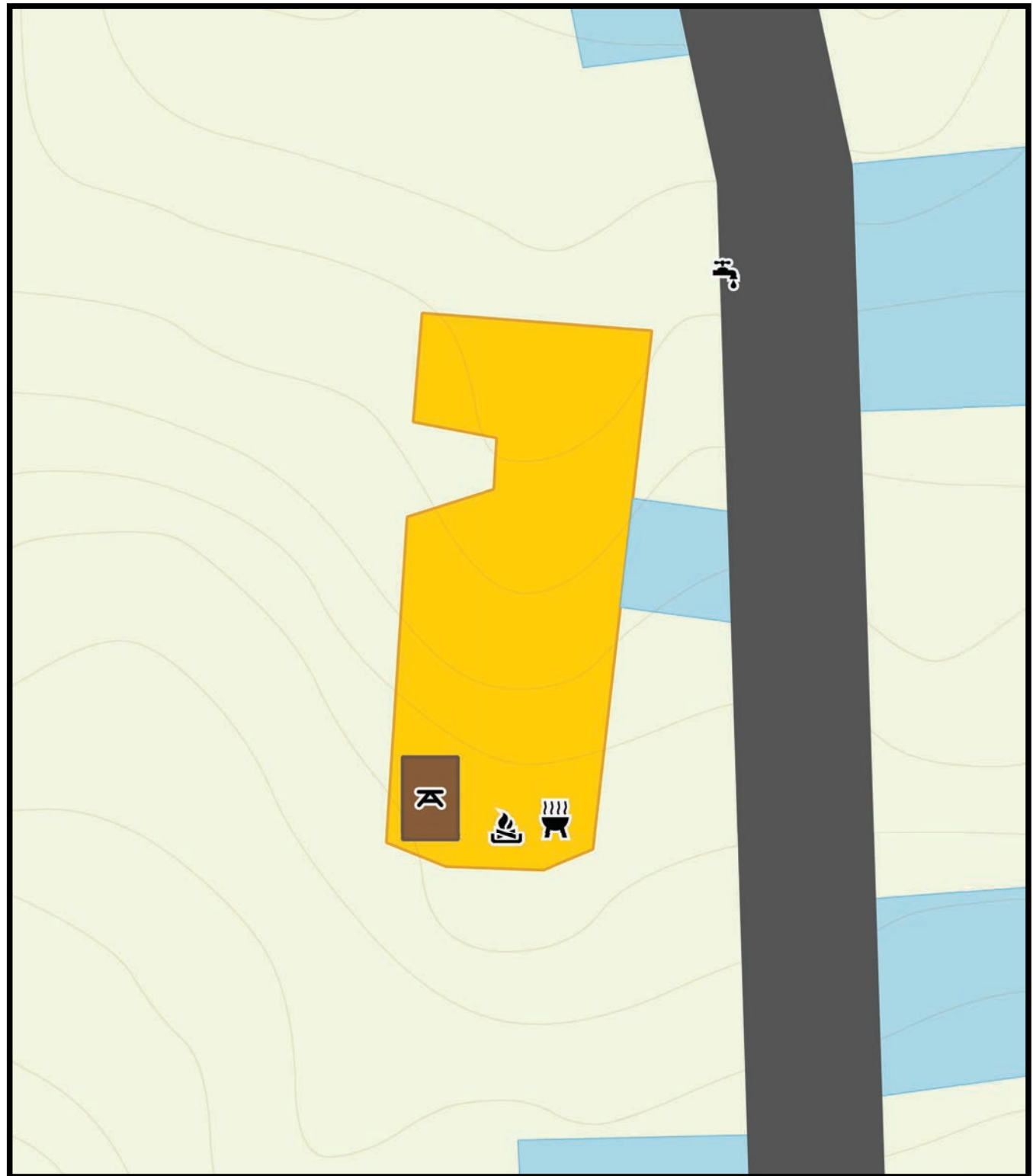
Legend

- | | |
|--|---|
|  Fire Pit |  Playground |
|  Picnic Table |  Neighboring Site |
|  Grill |  This Site |
|  Potable Water |  Parking |
|  Electrical Hookup |  No Parking |
|  Free Library |  Campsite Paths |
|  Ranger Hut |  Main Road |
|  Bath House |  Montreat Trails |
|  Trash |  Roads |
|  Gate |  River |
|  Wood Pile | |

Map scale = 1:143 | 1 ft. contours

0 1 2 3 4 5 6 7 8

ft 



Montreat Family Campgrounds

Site 7

Long Side: 30' | **Short Side:** 8'

Site Type: Tent only


This is a three level campsite for tent camping only.

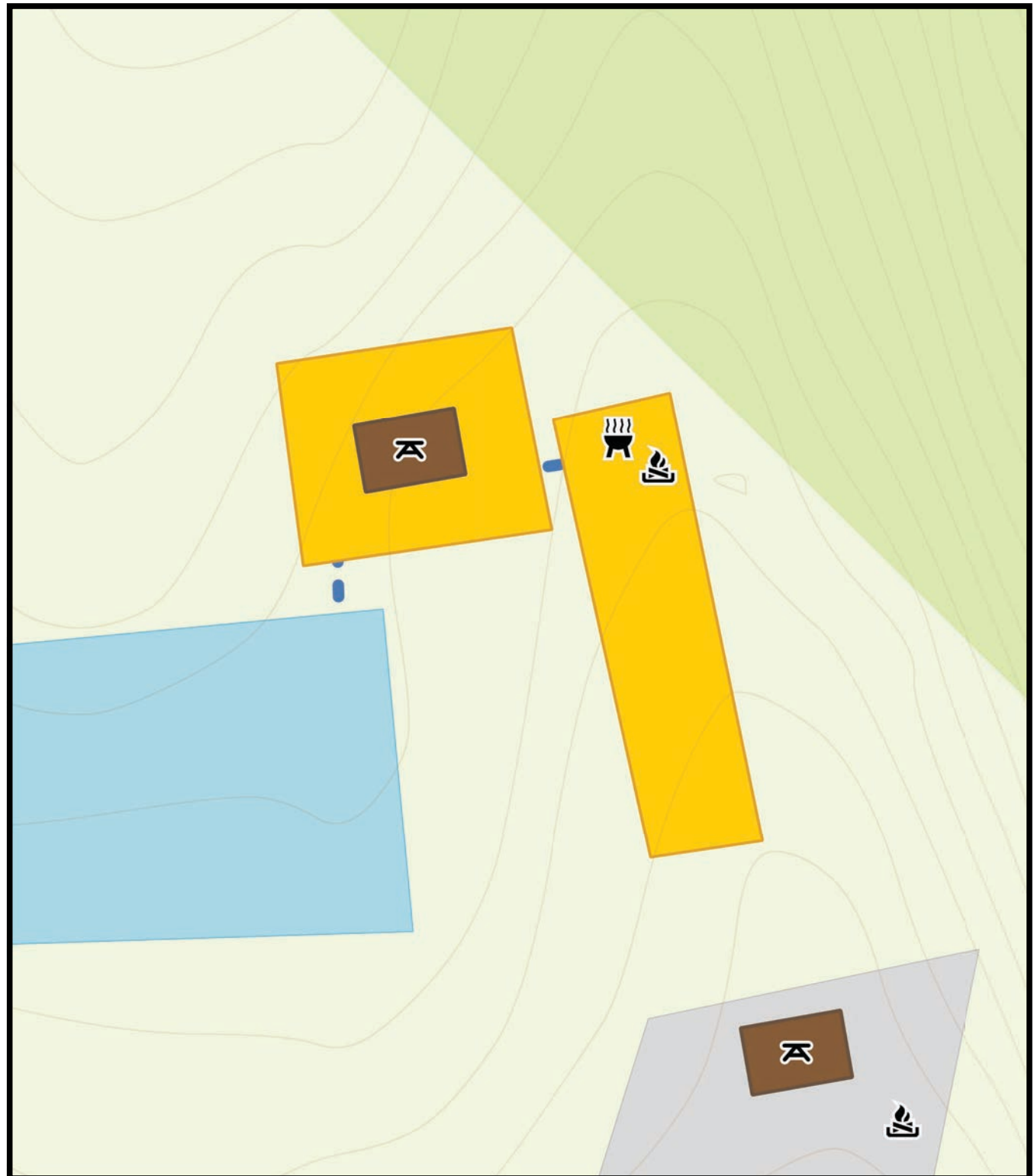
Parking: Pull in, onsite parking.

Legend

- | | |
|--|---|
|  Fire Pit |  Playground |
|  Picnic Table |  Neighboring Site |
|  Grill |  This Site |
|  Potable Water |  Parking |
|  Electrical Hookup |  No Parking |
|  Free Library |  Campsite Paths |
|  Ranger Hut |  Main Road |
|  Bath House |  Montreat Trails |
|  Trash |  Roads |
|  Gate |  River |
|  Wood Pile | |

Map scale = 1:127 | 1 ft. contours

0 1 2 3 4 5 6 7 8
ft 



Montreat Family Campgrounds

Site 8

Long Side: 29' | **Short Side:** 26'

Site Type: Tent only

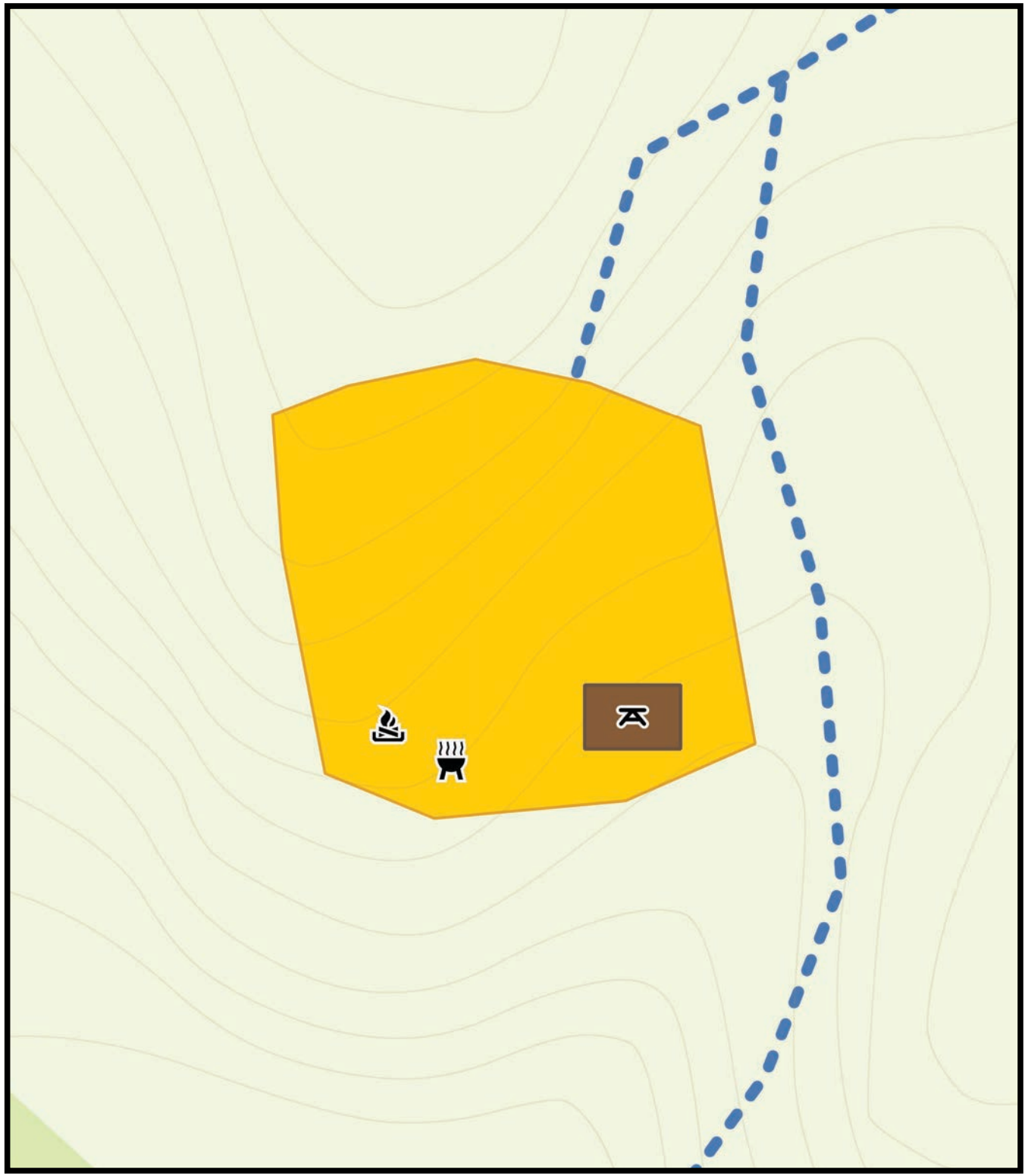
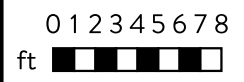
This site is down a short path off the main road. Site overlooks Flat Creek.

Parking: Parallel parking on edge of the road.

Legend

- | | |
|---|---|
|  Fire Pit |  Playground |
|  Picnic Table |  Neighboring Site |
|  Grill |  This Site |
|  Potable Water |  Parking |
|  Electrical Hookup |  No Parking |
|  Free Library |  Campsite Paths |
|  Ranger Hut |  Main Road |
|  Bath House |  Montreat Trails |
|  Trash |  Roads |
|  Gate |  River |
|  Wood Pile | |

Map scale = 1:104 | 1 ft. contours



Montreat Family Campgrounds

Site 9

Long Side: 32' | **Short Side:** 9'

Site Type: Tent only


This is a two level site for tent camping only.

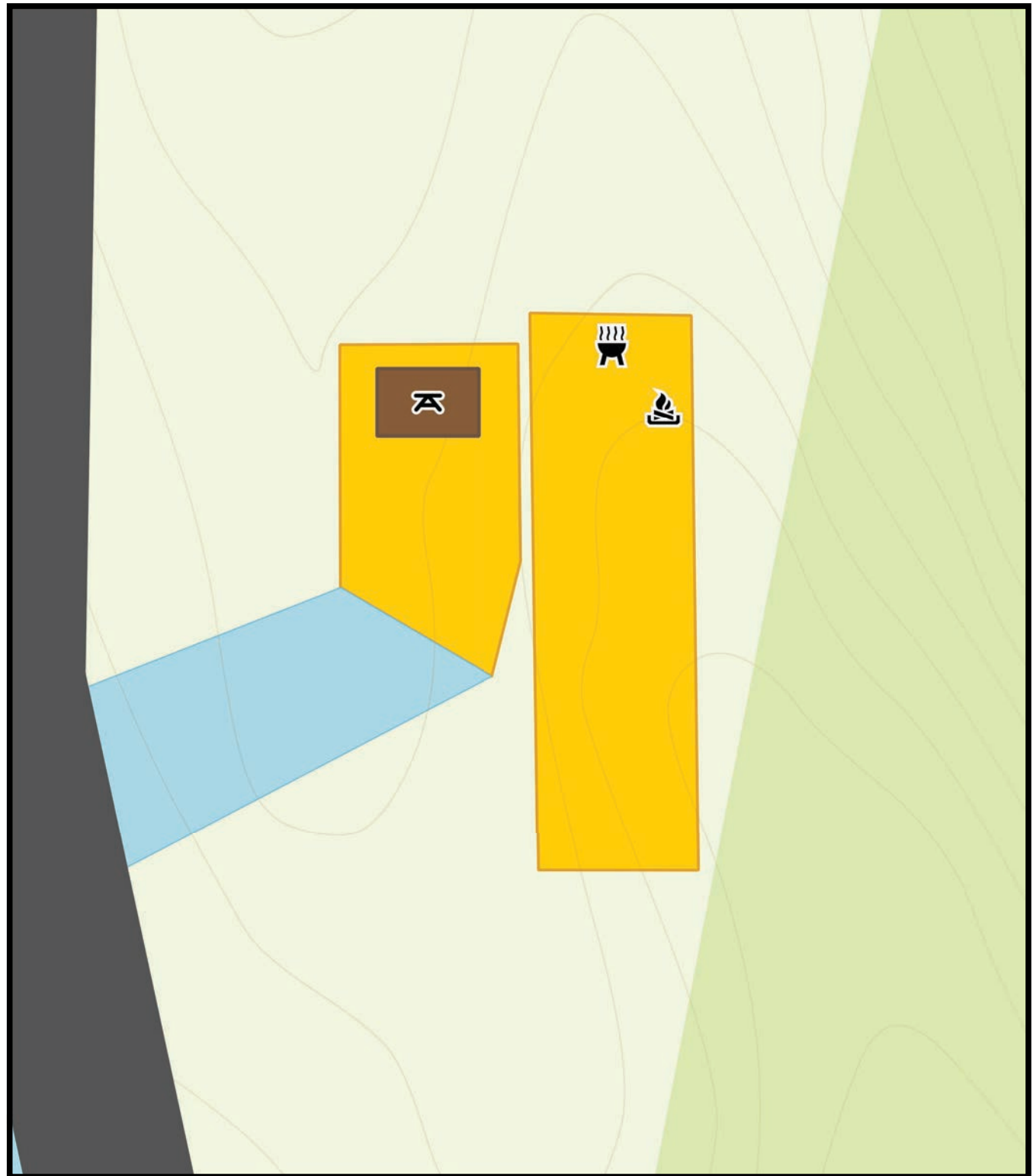
Parking: Pull in, onsite parking.

Legend

- | | |
|---|---|
|  Fire Pit |  Playground |
|  Picnic Table |  Neighboring Site |
|  Grill |  This Site |
|  Potable Water |  Parking |
|  Electrical Hookup |  No Parking |
|  Free Library |  Campsite Paths |
|  Ranger Hut |  Main Road |
|  Bath House |  Montreat Trails |
|  Trash |  Roads |
|  Gate |  River |
|  Wood Pile | |

Map scale = 1:110 | 1 ft. contours

0 1 2 3 4 5 6 7 8
ft 



Montreat Family Campgrounds

Site 10

Long Side: 31' | **Short Side:** 15'

Site Type: Tent only


This site is down a short path off the main road.
Site overlooks Flat Creek.

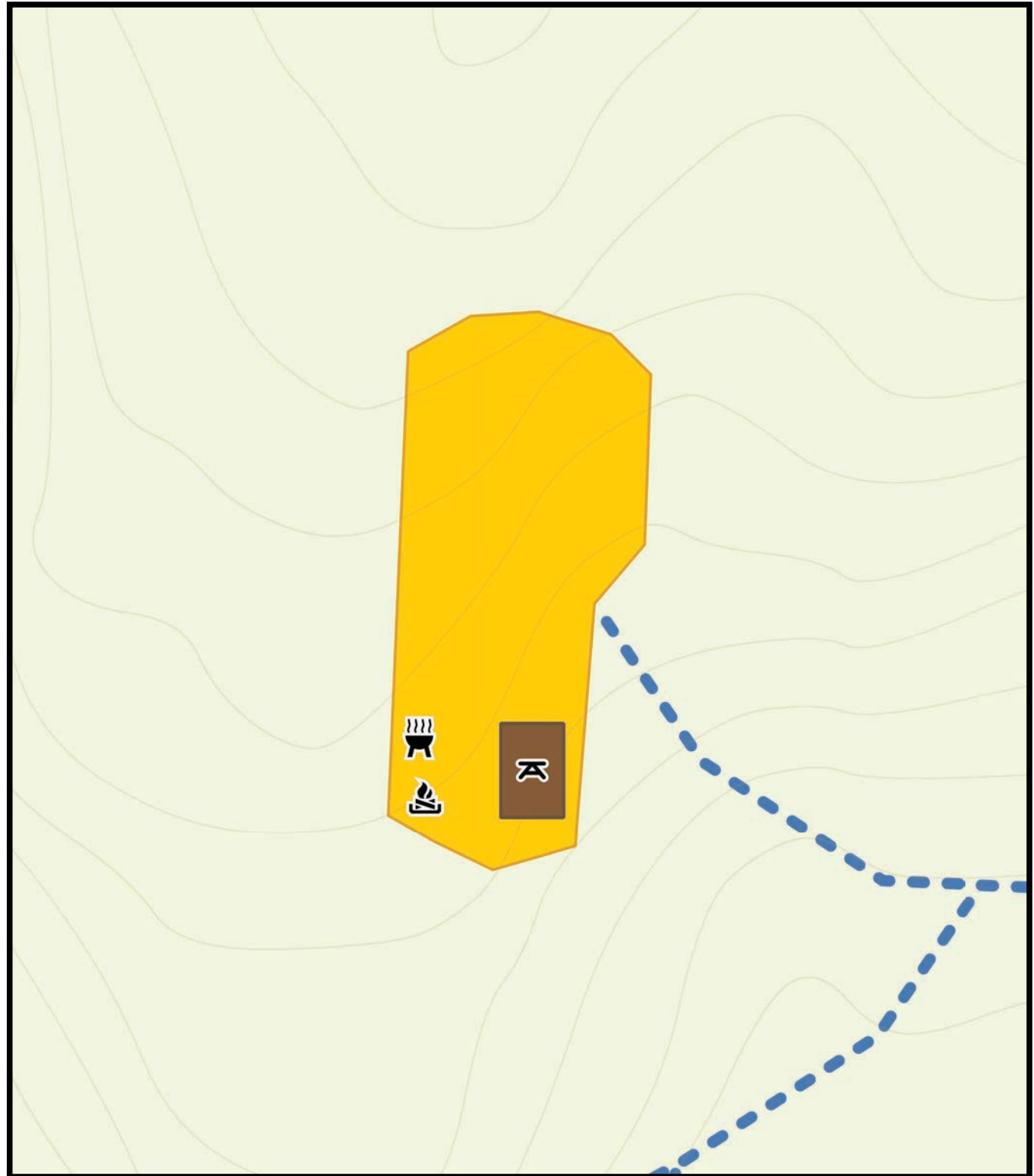
Parking: Parallel parking on edge of the road.

Legend

- | | |
|---|---|
|  Fire Pit |  Playground |
|  Picnic Table |  Neighboring Site |
|  Grill |  This Site |
|  Potable Water |  Parking |
|  Electrical Hookup |  No Parking |
|  Free Library |  Campsite Paths |
|  Ranger Hut |  Main Road |
|  Bath House |  Montreat Trails |
|  Trash |  Roads |
|  Gate |  River |
|  Wood Pile | |

Map scale = 1:95 | 1 ft. contours

0 1 2 3 4 5 6 7 8
ft 



Montreat Family Campgrounds

Site 11

Long Side: 35' | **Short Side:** 17'

Site Type: Tent or RV

This site is directly off the main road, adjacent to the ranger cabin. Site has a 30 amp electric hookup. No water/sewer hookup.

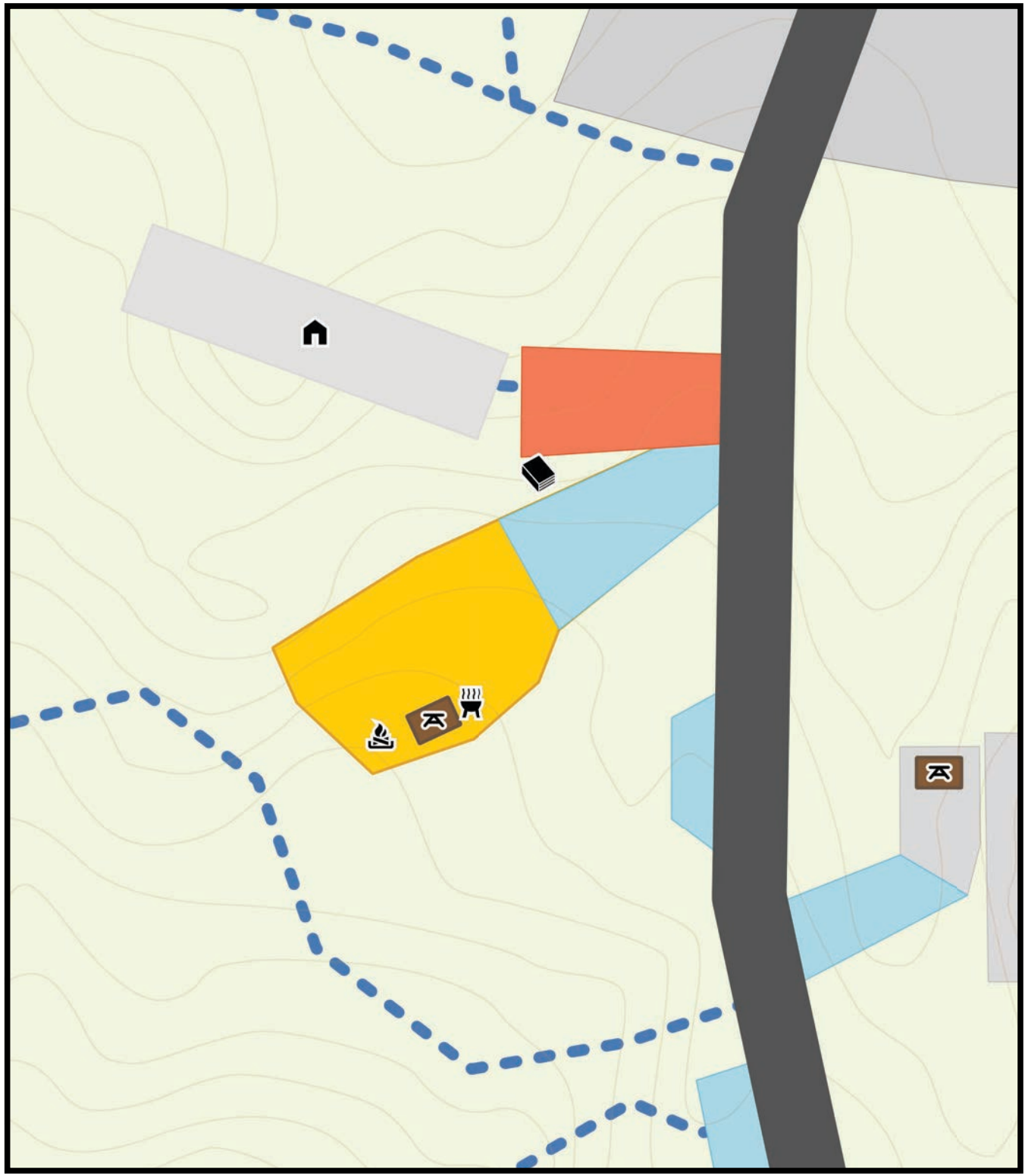
Parking: Pull in, onsite parking. Vehicle cannot block the ranger's vehicle.

Legend

- | | |
|--|---|
|  Fire Pit |  Playground |
|  Picnic Table |  Neighboring Site |
|  Grill |  This Site |
|  Potable Water |  Parking |
|  Electrical Hookup |  No Parking |
|  Free Library |  Campsite Paths |
|  Ranger Hut |  Main Road |
|  Bath House |  Montreat Trails |
|  Trash |  Roads |
|  Gate |  River |
|  Wood Pile | |

Map scale = 1:112 | 1 ft. contours

012345678
ft 



Montreat Family Campgrounds

Site 12

Long Side: 37' | **Short Side:** 18'

Site Type: Tent only

This site is down a short path off the main road. Site overlooks Flat Creek.

Parking: Parallel parking on edge of the road near site 11.

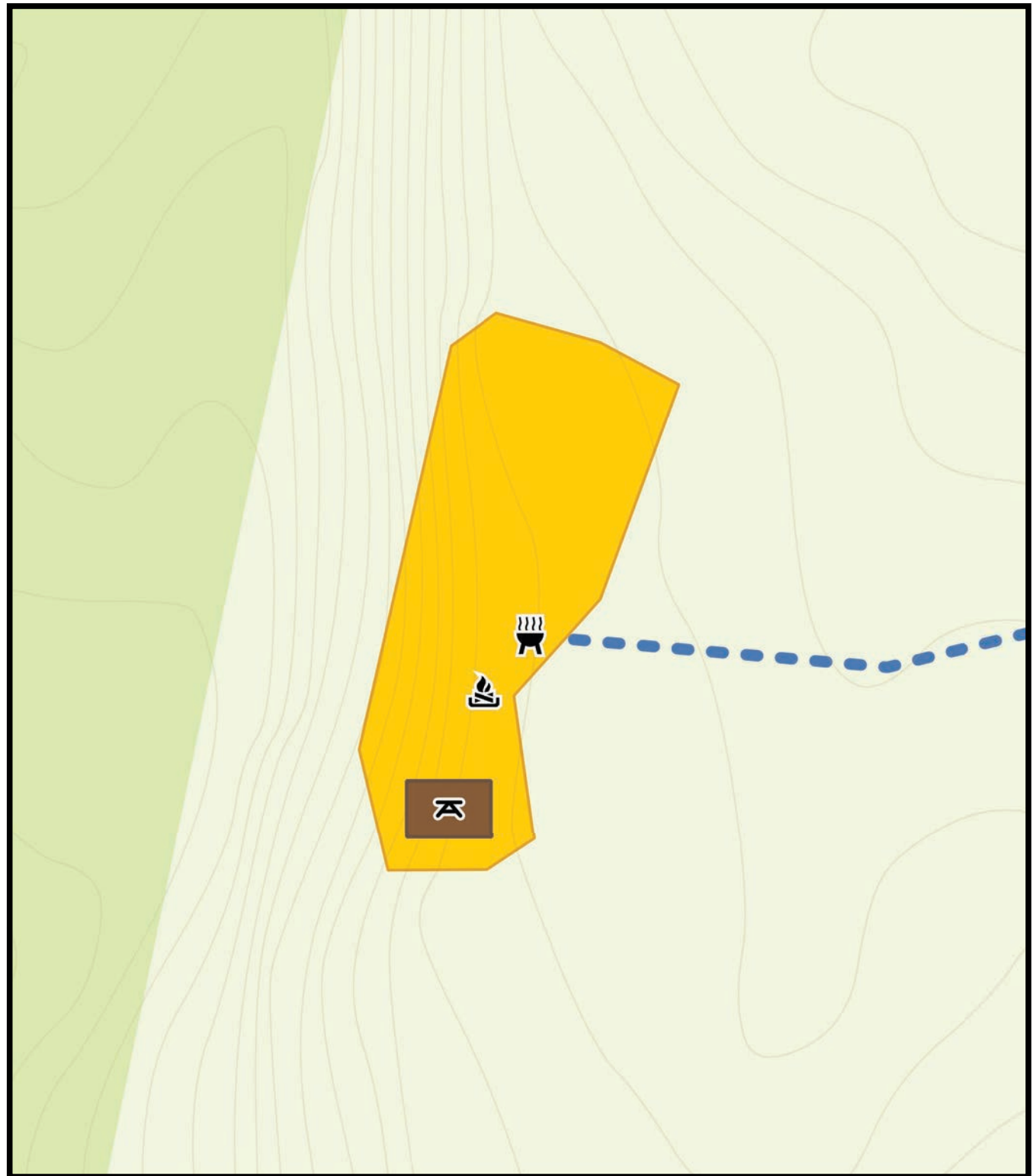
Legend

- | | |
|--|---|
|  Fire Pit |  Playground |
|  Picnic Table |  Neighboring Site |
|  Grill |  This Site |
|  Potable Water |  Parking |
|  Electrical Hookup |  No Parking |
|  Free Library |  Campsite Paths |
|  Ranger Hut |  Main Road |
|  Bath House |  Montreat Trails |
|  Trash |  Roads |
|  Gate |  River |
|  Wood Pile | |

Map scale = 1:231 | 1 ft. contours

0 1 2 3 4 5 6 7 8

ft 



Montreat Family Campgrounds

Site 14

Long Side: 54' | **Short Side:** 26'

Site Type: Tent or RV

This is an RV-capable site set back from the main road. 30A electric and water hookup only. NOTE: Cannot block access to the dumpster or wood shed.

Parking: Pull in, onsite parking. Vehicle cannot block access to the dumpster.

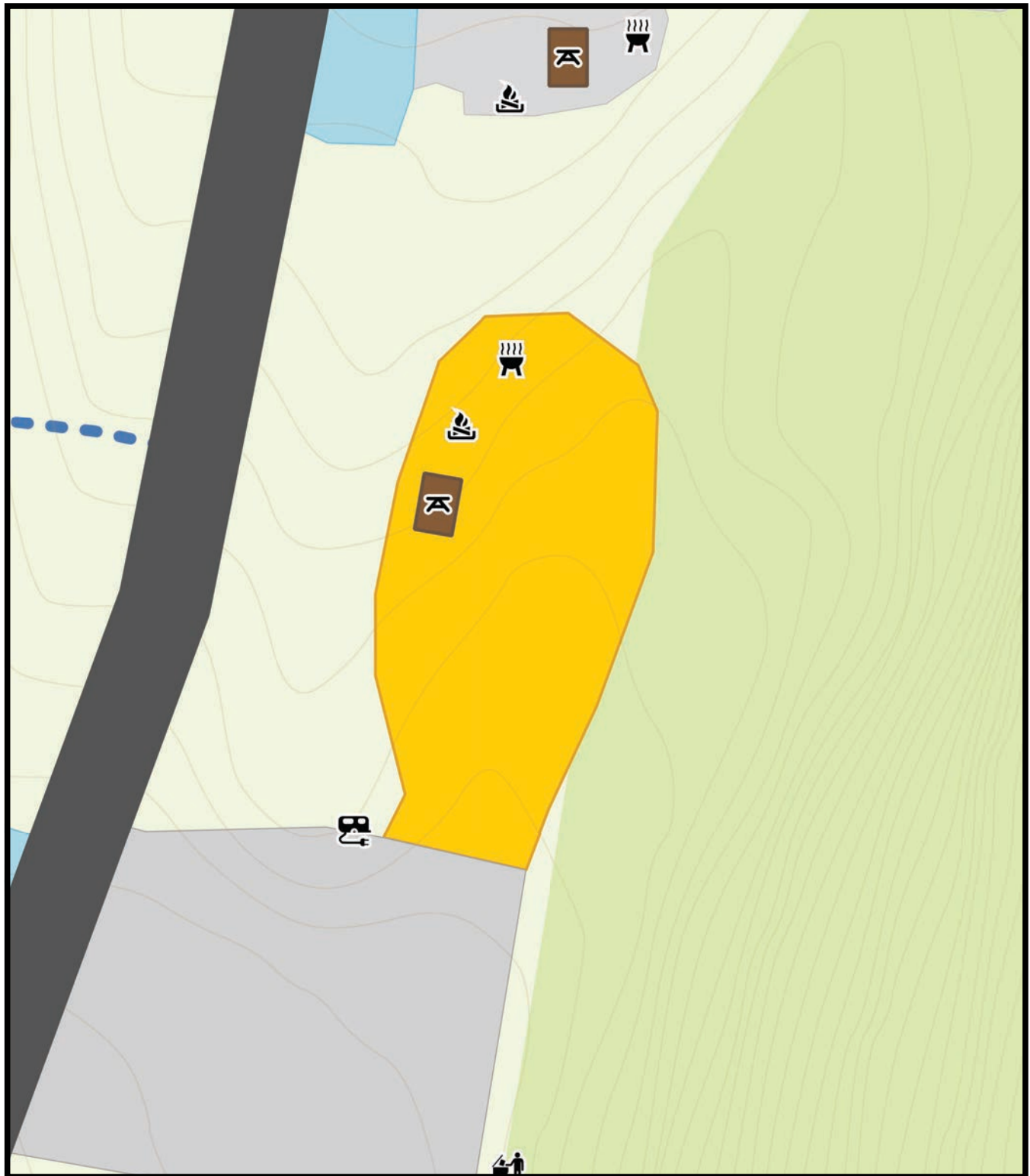
Legend

- | | | | |
|--|-------------------|---|------------------|
|  | Fire Pit |  | Playground |
|  | Picnic Table |  | Neighboring Site |
|  | Grill |  | This Site |
|  | Potable Water |  | Parking |
|  | Electrical Hookup |  | No Parking |
|  | Free Library |  | Campsite Paths |
|  | Ranger Hut |  | Main Road |
|  | Bath House |  | Montreat Trails |
|  | Trash |  | Roads |
|  | Gate |  | River |
|  | Wood Pile | | |

Map scale = 1:124 | 1 ft. contours

012345678

ft 



Montreat Family Campgrounds

Site 15

Long Side: 42' | **Short Side:** 20'

Site Type: Tent only

This site is down a short path off the main road. This site also has a walkway leading to the lower bathhouse. Site overlooks Flat Creek.

Parking: Parallel parking off the main road or at the lower bathhouse.

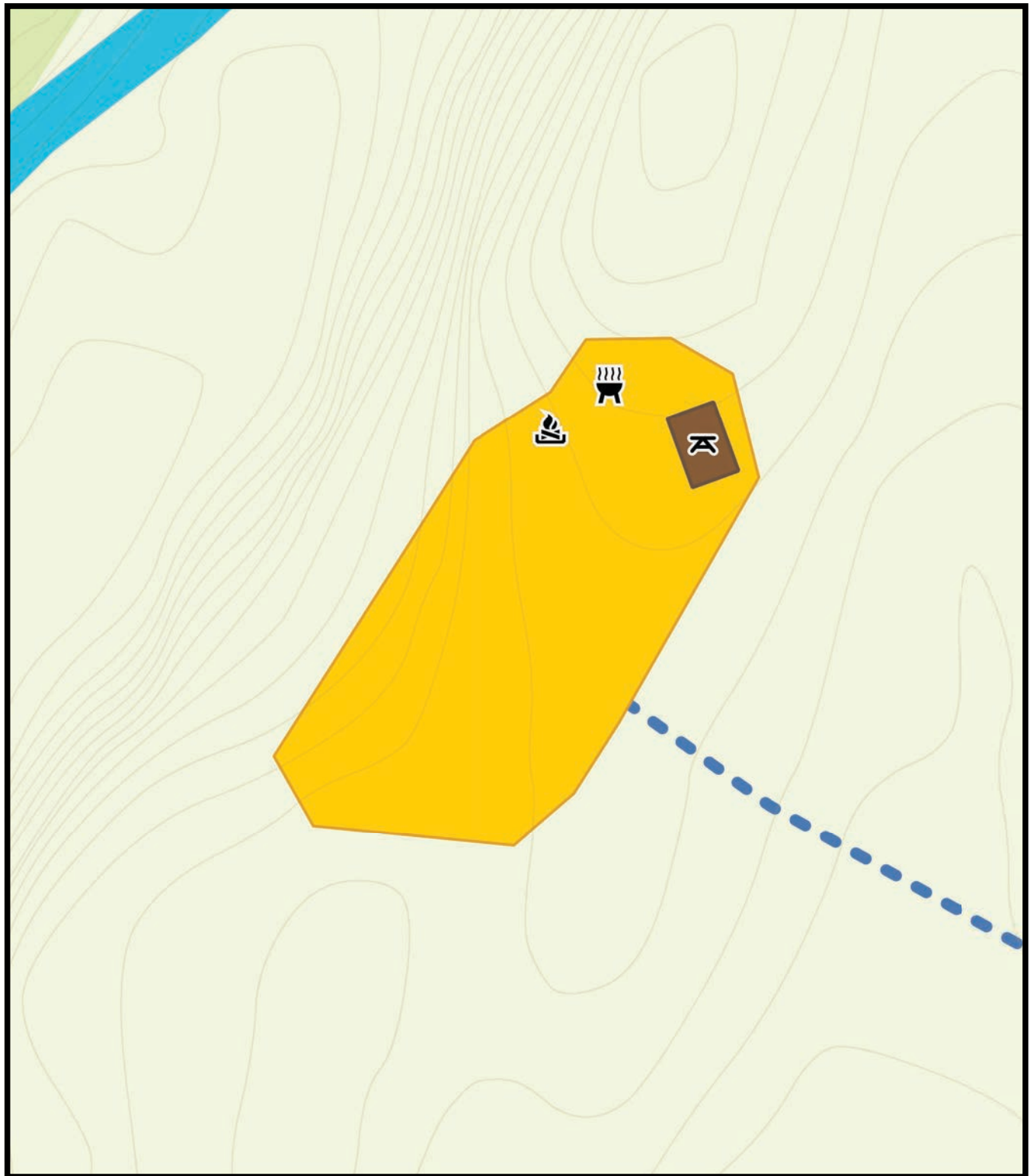
Legend

- | | | | |
|--|-------------------|---|------------------|
|  | Fire Pit |  | Playground |
|  | Picnic Table |  | Neighboring Site |
|  | Grill |  | This Site |
|  | Potable Water |  | Parking |
|  | Electrical Hookup |  | No Parking |
|  | Free Library |  | Campsite Paths |
|  | Ranger Hut |  | Main Road |
|  | Bath House |  | Montreat Trails |
|  | Trash |  | Roads |
|  | Gate |  | River |
|  | Wood Pile | | |

Map scale = 1:186 | 1 ft. contours

012345678

ft 



Montreat Family Campgrounds

Site 16

Long Side: 26' | **Short Side:** 20'

Site Type: Tent only


This site sits adjacent to the road. A path to site 17 borders this site.

Parking: Pull in or parallel onsite parking.

Legend

- | | |
|---|---|
|  Fire Pit |  Playground |
|  Picnic Table |  Neighboring Site |
|  Grill |  This Site |
|  Potable Water |  Parking |
|  Electrical Hookup |  No Parking |
|  Free Library |  Campsite Paths |
|  Ranger Hut |  Main Road |
|  Bath House |  Montreat Trails |
|  Trash |  Roads |
|  Gate |  River |
|  Wood Pile | |

Map scale = 1:143 | 1 ft. contours

0 1 2 3 4 5 6 7 8
ft 



Montreat Family Campgrounds

Site 17

Long Side: 19' | **Short Side:** 15'

Site Type: Tent only

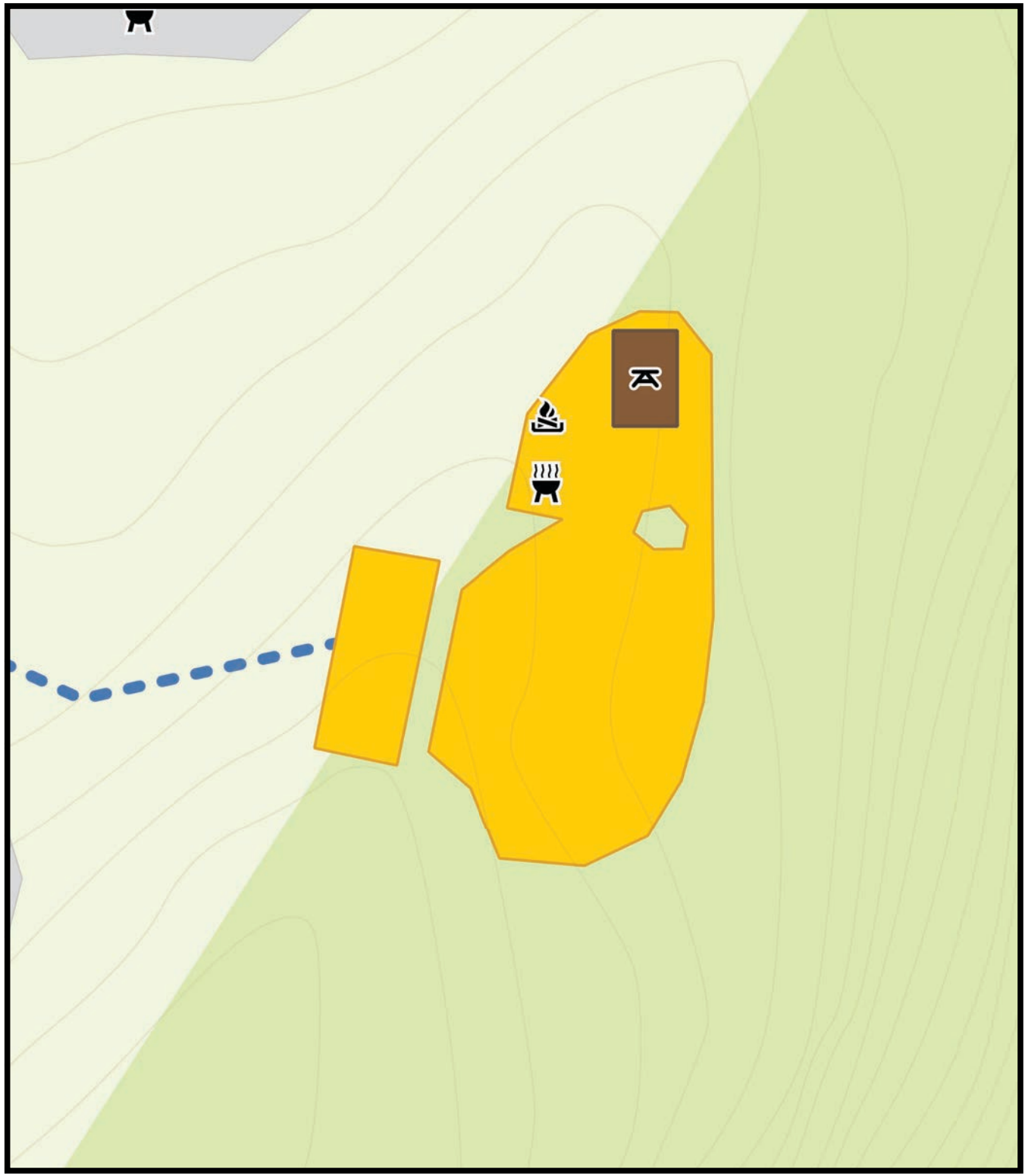
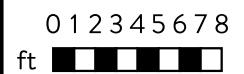
This site is down a short path off the main road.
This site is not visible from the road.

Parking: Parallel parking on edge of the road.

Legend

- | | |
|--|---|
|  Fire Pit |  Playground |
|  Picnic Table |  Neighboring Site |
|  Grill |  This Site |
|  Potable Water |  Parking |
|  Electrical Hookup |  No Parking |
|  Free Library |  Campsite Paths |
|  Ranger Hut |  Main Road |
|  Bath House |  Montreat Trails |
|  Trash |  Roads |
|  Gate |  River |
|  Wood Pile | |

Map scale = 1:98 | 1 ft. contours



Montreat Family Campgrounds

Site 18

Long Side: 21' | **Short Side:** 12'

Site Type: Tent only


This site sits adjacent to the road.

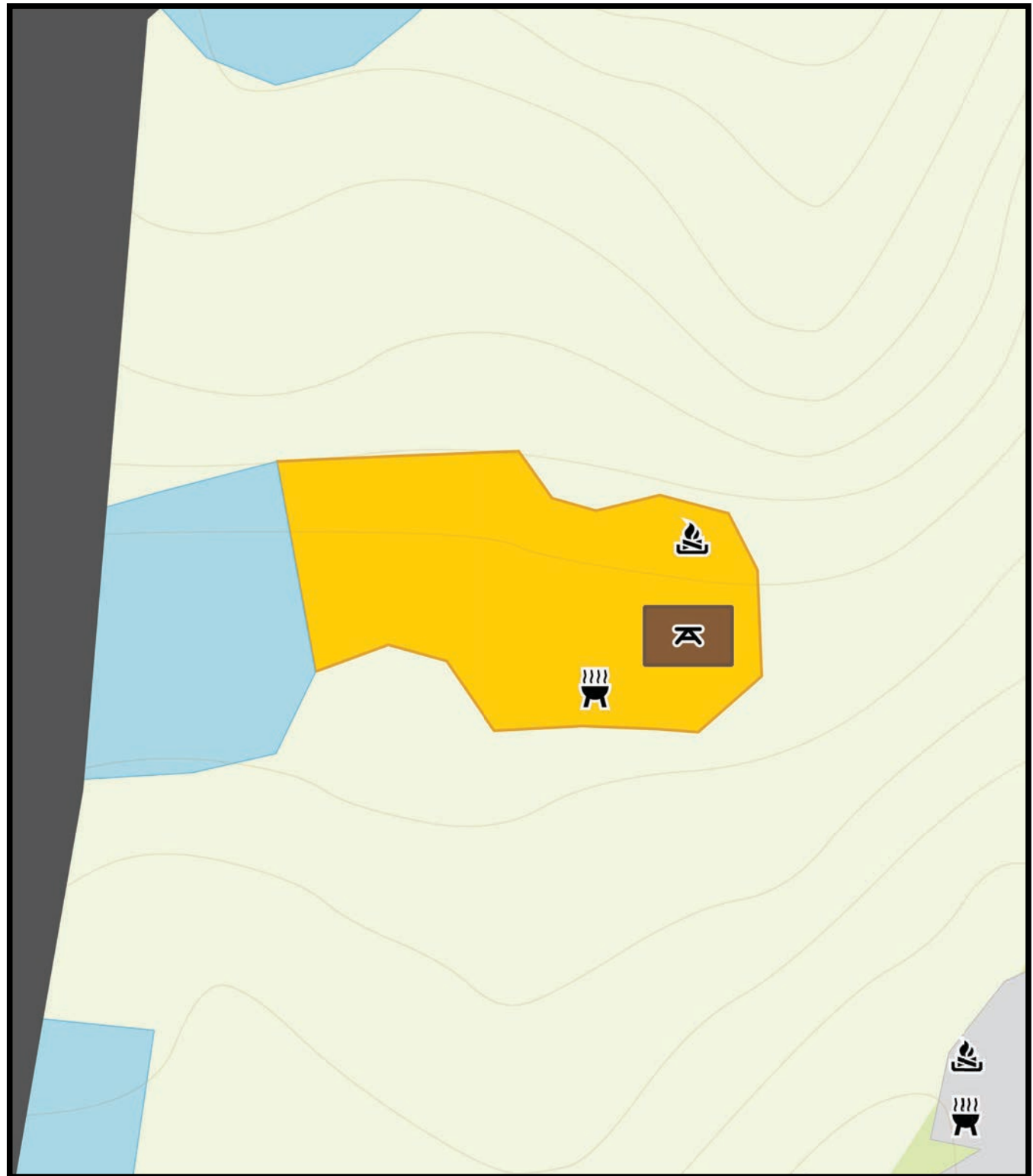
Parking: Pull in or parallel onsite parking.

Legend

- | | | | |
|--|-------------------|---|------------------|
|  | Fire Pit |  | Playground |
|  | Picnic Table |  | Neighboring Site |
|  | Grill |  | This Site |
|  | Potable Water |  | Parking |
|  | Electrical Hookup |  | No Parking |
|  | Free Library |  | Campsite Paths |
|  | Ranger Hut |  | Main Road |
|  | Bath House |  | Montreat Trails |
|  | Trash |  | Roads |
|  | Gate |  | River |
|  | Wood Pile | | |

Map scale = 1:109 | 1 ft. contours

0 1 2 3 4 5 6 7 8
ft 



Montreat Family Campgrounds

Site 19

Long Side: 16' | **Short Side:** 16'

Site Type: Tent only


This is a small site sitting adjacent to the road. Site overlooks Flat Creek.

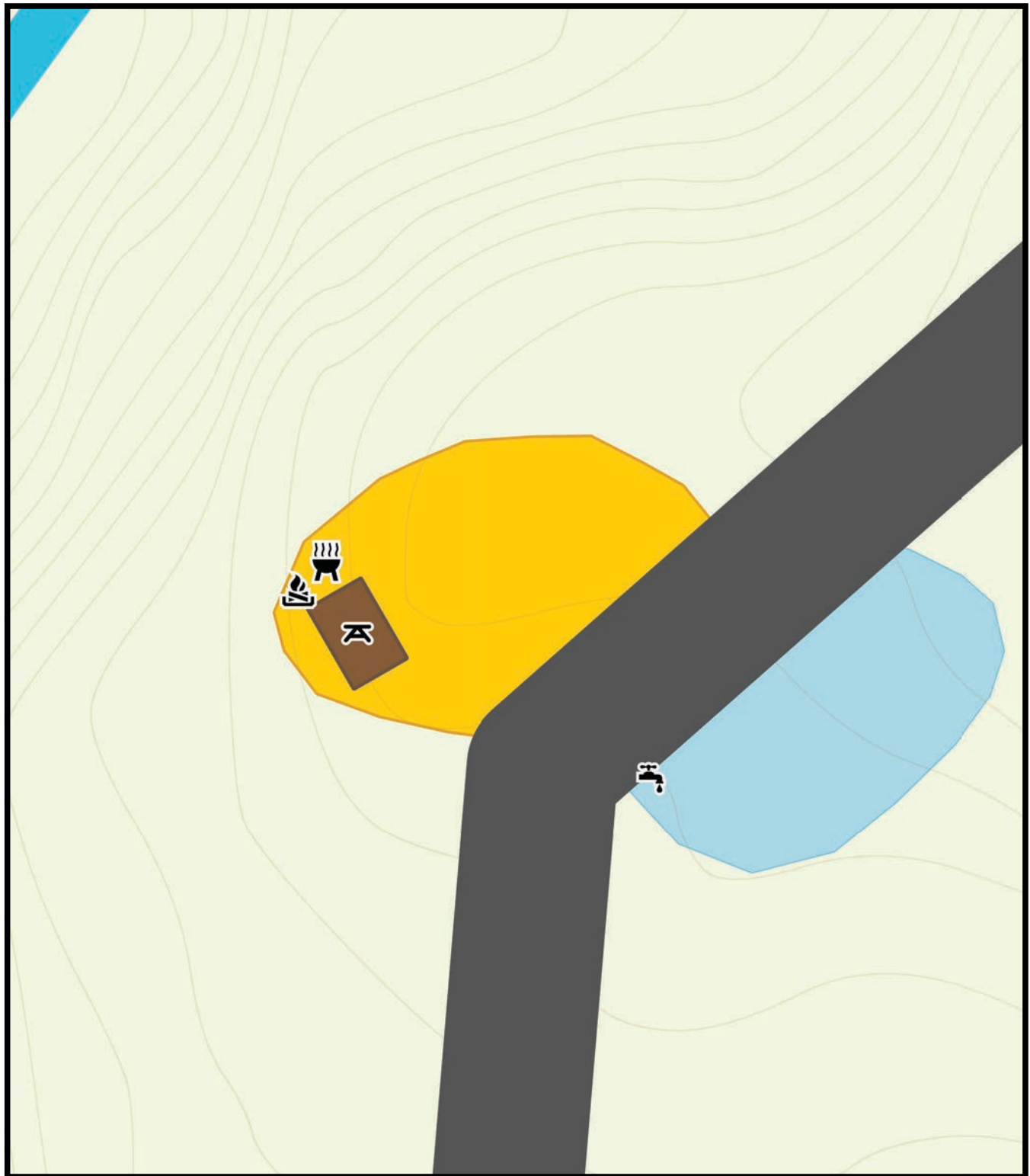
Parking: Parallel parking across the street from site 19. Parking shared with site 21.

Legend

- | | |
|---|---|
|  Fire Pit |  Playground |
|  Picnic Table |  Neighboring Site |
|  Grill |  This Site |
|  Potable Water |  Parking |
|  Electrical Hookup |  No Parking |
|  Free Library |  Campsite Paths |
|  Ranger Hut |  Main Road |
|  Bath House |  Montreat Trails |
|  Trash |  Roads |
|  Gate |  River |
|  Wood Pile | |

Map scale = 1:121 | 1 ft. contours

0 1 2 3 4 5 6 7 8
ft 



Montreat Family Campgrounds

Site 20

Long Side: 27' | **Short Side:** 20'

Site Type: Tent only

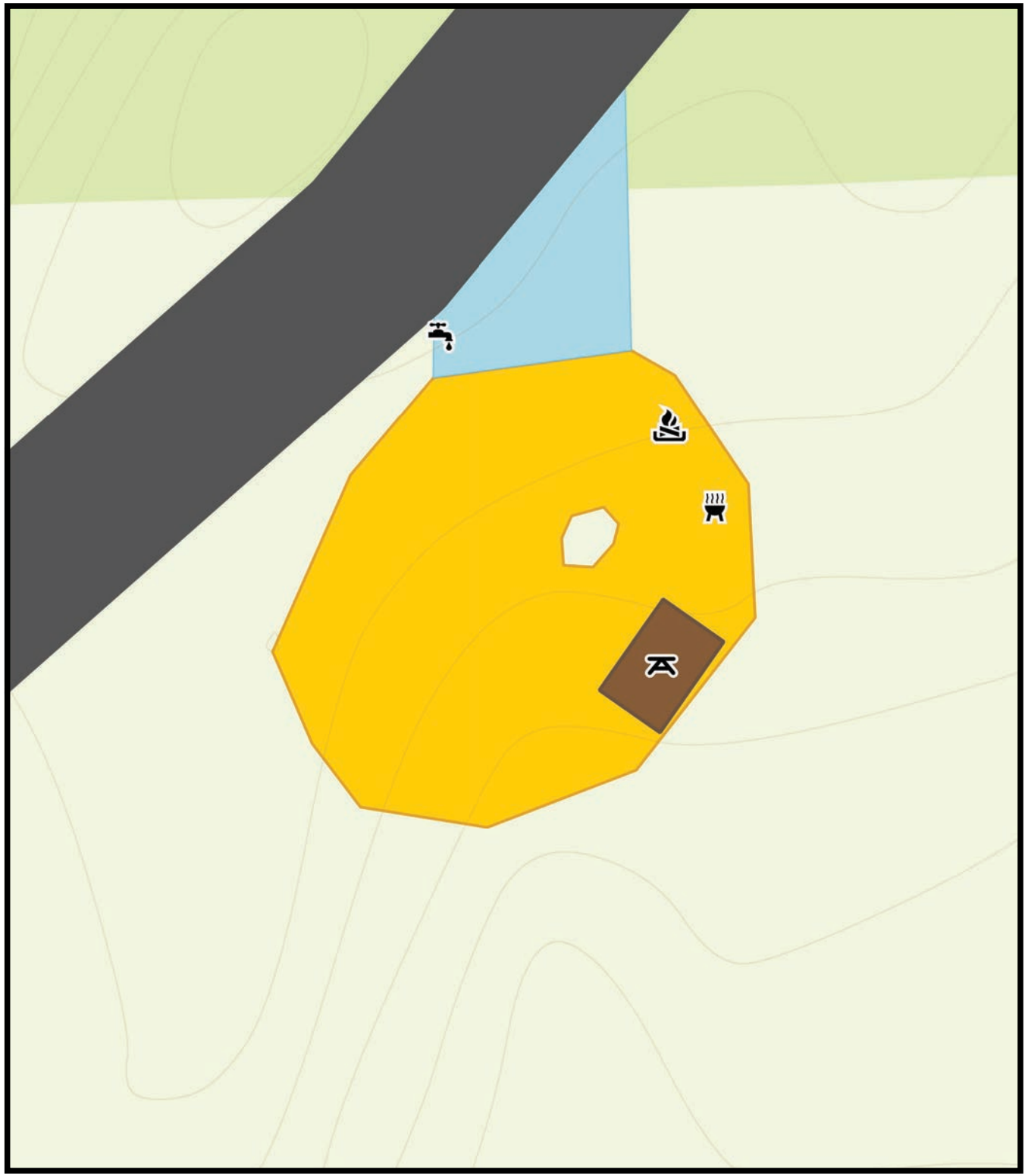
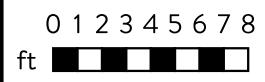
This site sits adjacent to the road. Rocks sit between the onsite parking and campsite. Large stump in the middle of the site.

Parking: Pull in or parallel onsite parking.

Legend

- | | |
|--|---|
|  Fire Pit |  Playground |
|  Picnic Table |  Neighboring Site |
|  Grill |  This Site |
|  Potable Water |  Parking |
|  Electrical Hookup |  No Parking |
|  Free Library |  Campsite Paths |
|  Ranger Hut |  Main Road |
|  Bath House |  Montreat Trails |
|  Trash |  Roads |
|  Gate |  River |
|  Wood Pile | |

Map scale = 1:106 | 1 ft. contours



Montreat Family Campgrounds

Site 21

Long Side: 25' | **Short Side:** 20'

Site Type: Tent only

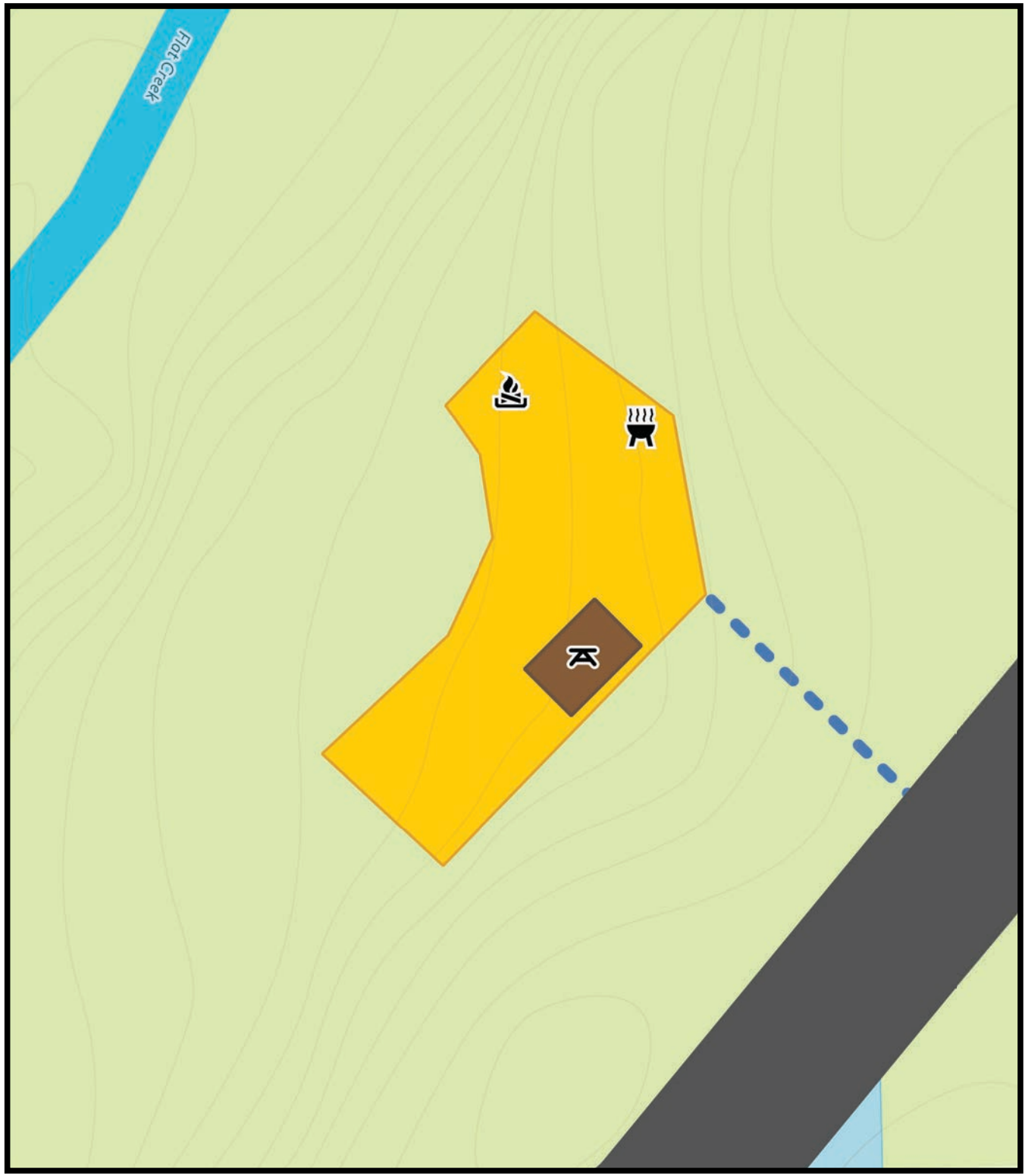
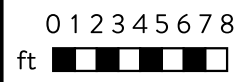
This site is directly off the main road, across the street from the upper campground bathhouse and site 20. Dedicated 11' x 11' tent pad.

Parking: Parallel parking across the street from site 19. Parking shared with site 19.

Legend

- | | |
|--|---|
|  Fire Pit |  Playground |
|  Picnic Table |  Neighboring Site |
|  Grill |  This Site |
|  Potable Water |  Parking |
|  Electrical Hookup |  No Parking |
|  Free Library |  Campsite Paths |
|  Ranger Hut |  Main Road |
|  Bath House |  Montreat Trails |
|  Trash |  Roads |
|  Gate |  River |
|  Wood Pile | |

Map scale = 1:95 | 1 ft. contours



Montreat Family Campgrounds

Site 22

Long Side: 33' | **Short Side:** 16'

Site Type: Tent only

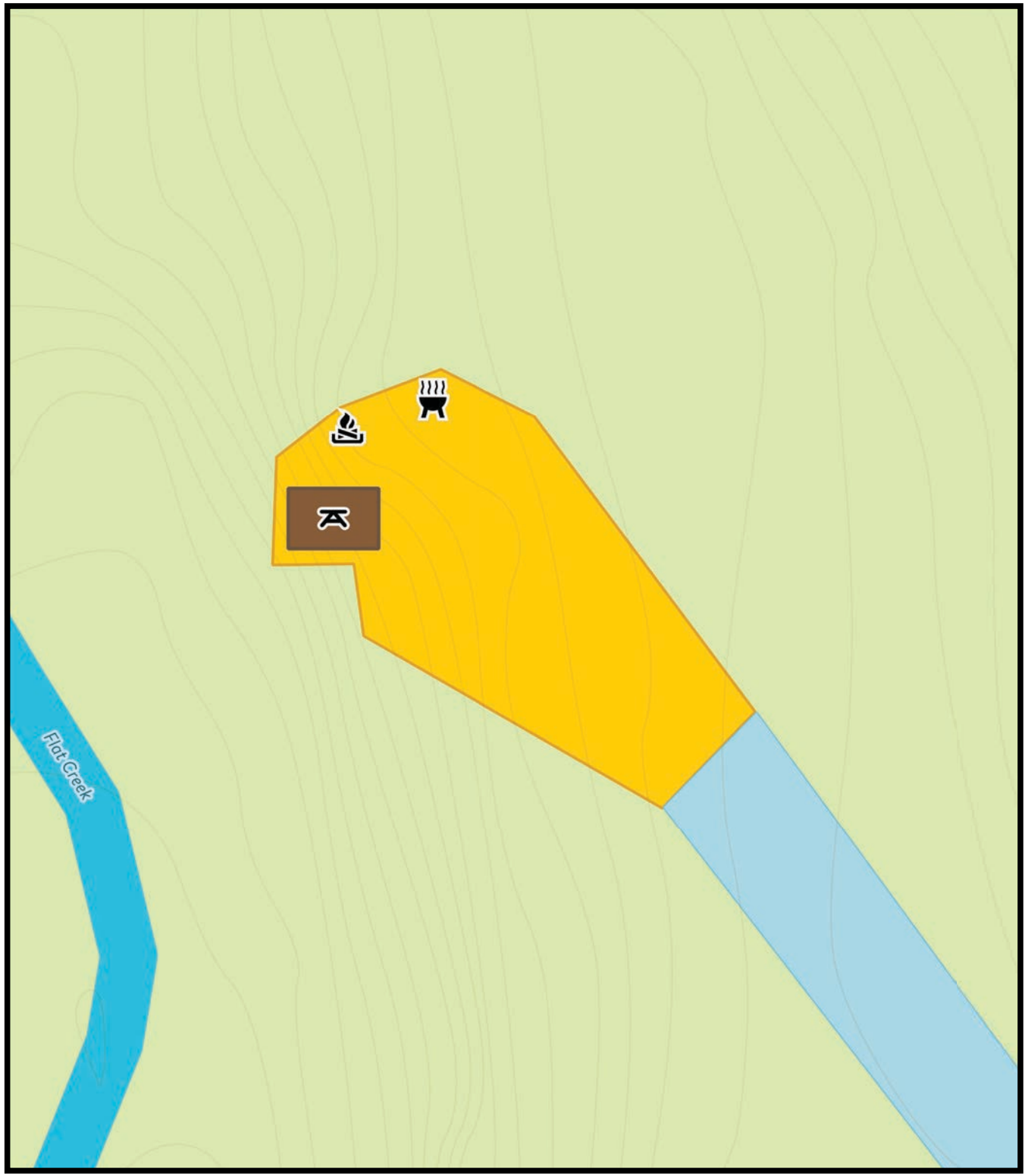
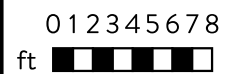
Site is located approximately 90' down a long driveway. Site overlooks Flat Creek.

Parking: Pull in, onsite parking.

Legend

- | | |
|--|---|
|  Fire Pit |  Playground |
|  Picnic Table |  Neighboring Site |
|  Grill |  This Site |
|  Potable Water |  Parking |
|  Electrical Hookup |  No Parking |
|  Free Library |  Campsite Paths |
|  Ranger Hut |  Main Road |
|  Bath House |  Montreat Trails |
|  Trash |  Roads |
|  Gate |  River |
|  Wood Pile | |

Map scale = 1:106 | 1 ft. contours



Montreat Family Campgrounds

Site 23

Long Side: 20' | **Short Side:** 12'

Site Type: Tent only

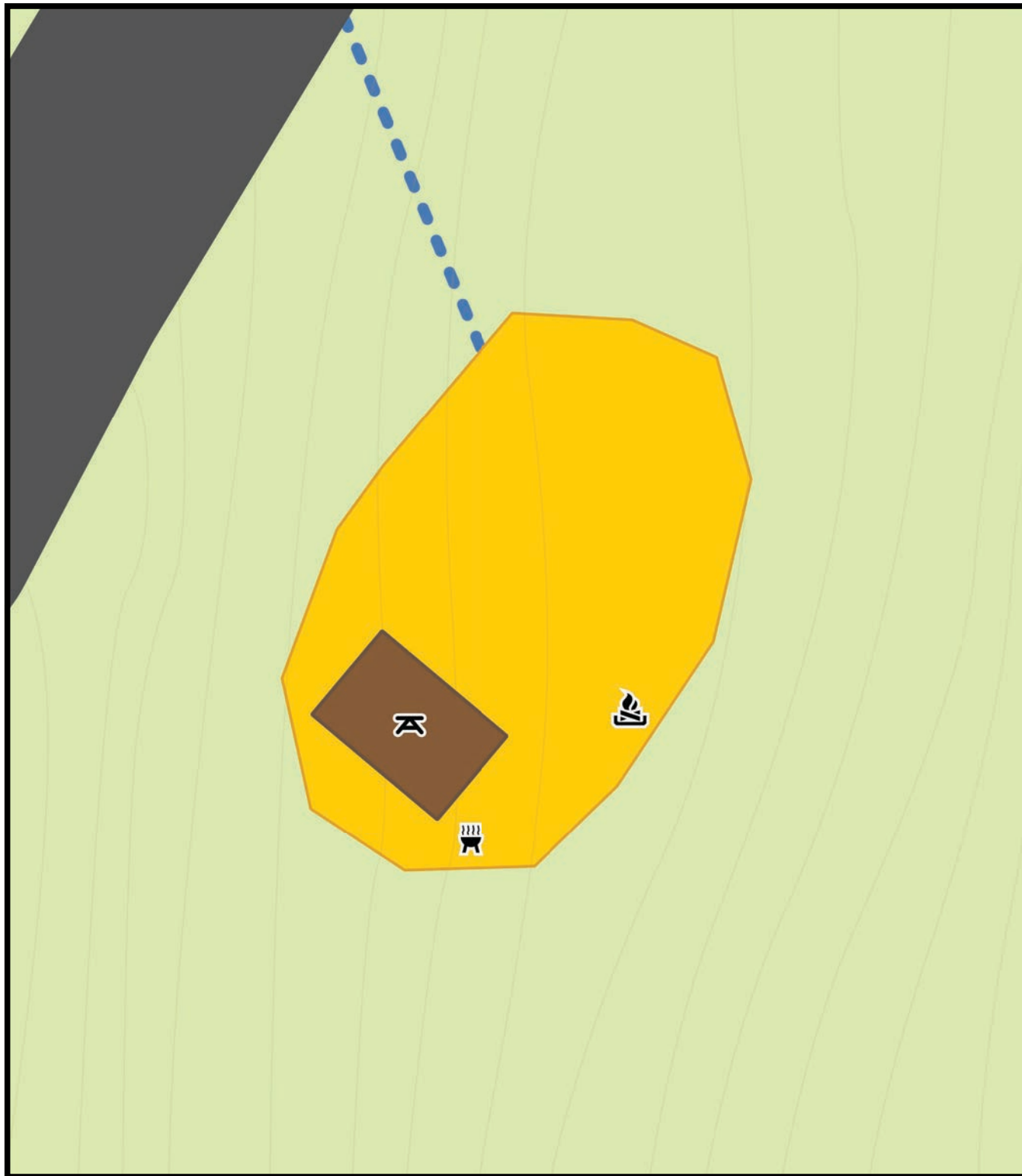
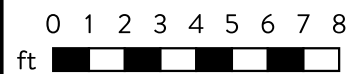
This is a small site up a short slope directly off of the road.

Parking: Parallel parking off the main road. Parking site is just north of the campsite.

Legend

- | | |
|--|---|
|  Fire Pit |  Playground |
|  Picnic Table |  Neighboring Site |
|  Grill |  This Site |
|  Potable Water |  Parking |
|  Electrical Hookup |  No Parking |
|  Free Library |  Campsite Paths |
|  Ranger Hut |  Main Road |
|  Bath House |  Montreat Trails |
|  Trash |  Roads |
|  Gate |  River |
|  Wood Pile | |

Map scale = 1:116 | 1 ft. contours



Montreat Family Campgrounds

Site 24

Long Side: 20' | **Short Side:** 24'

Site Type: Tent only

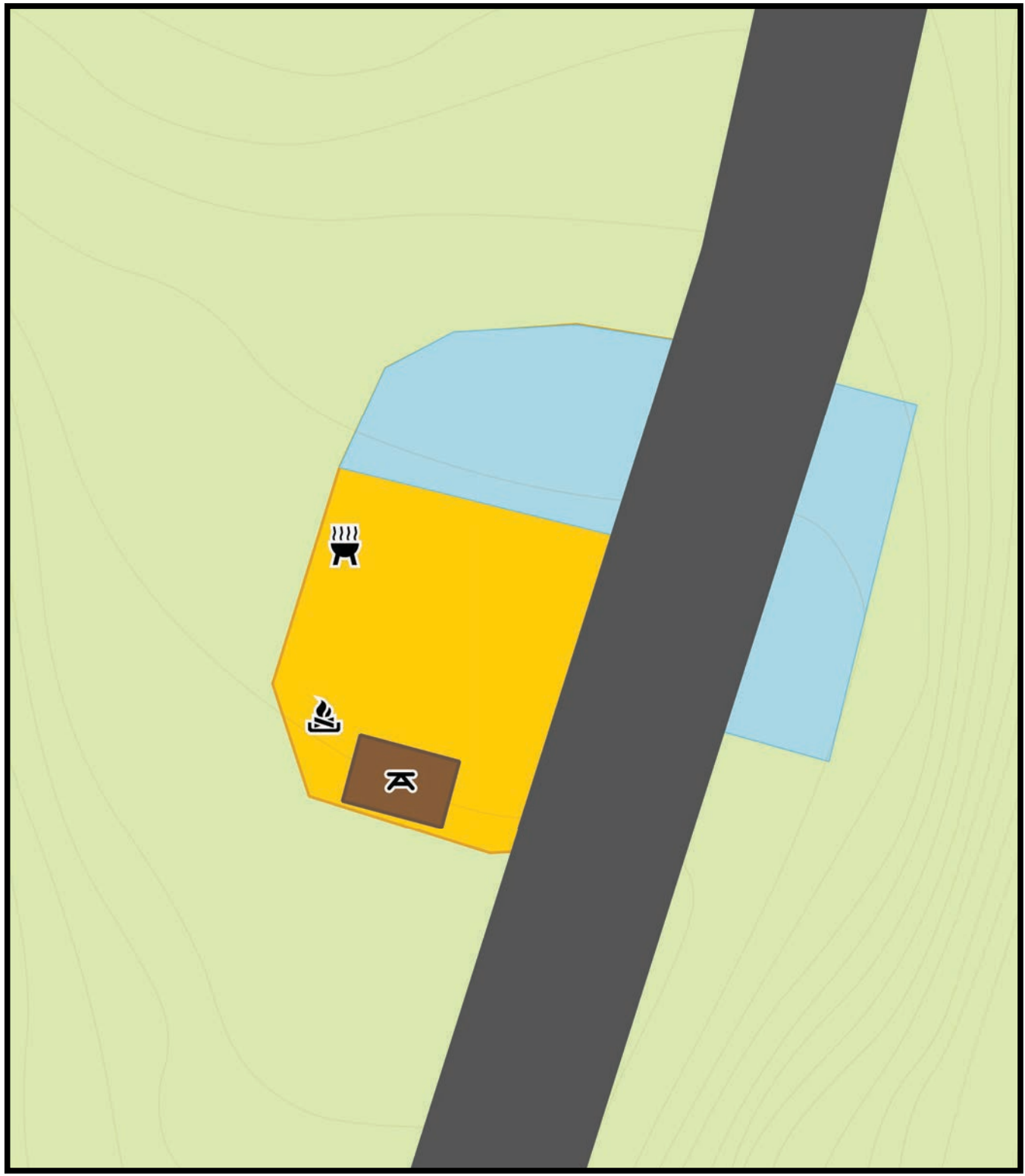
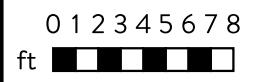
This site sits adjacent to the road.

Parking: Pull in or parallel onsite parking. All vehicles must park on the site.

Legend

- | | |
|---|---|
|  Fire Pit |  Playground |
|  Picnic Table |  Neighboring Site |
|  Grill |  This Site |
|  Potable Water |  Parking |
|  Electrical Hookup |  No Parking |
|  Free Library |  Campsite Paths |
|  Ranger Hut |  Main Road |
|  Bath House |  Montreat Trails |
|  Trash |  Roads |
|  Gate |  River |
|  Wood Pile | |

Map scale = 1:64 | 1 ft. contours



Montreat Family Campgrounds

Site 25

Long Side: 25' | **Short Side:** 25'

Site Type: Tent only


This site is adjacent to the cul-de-sac.

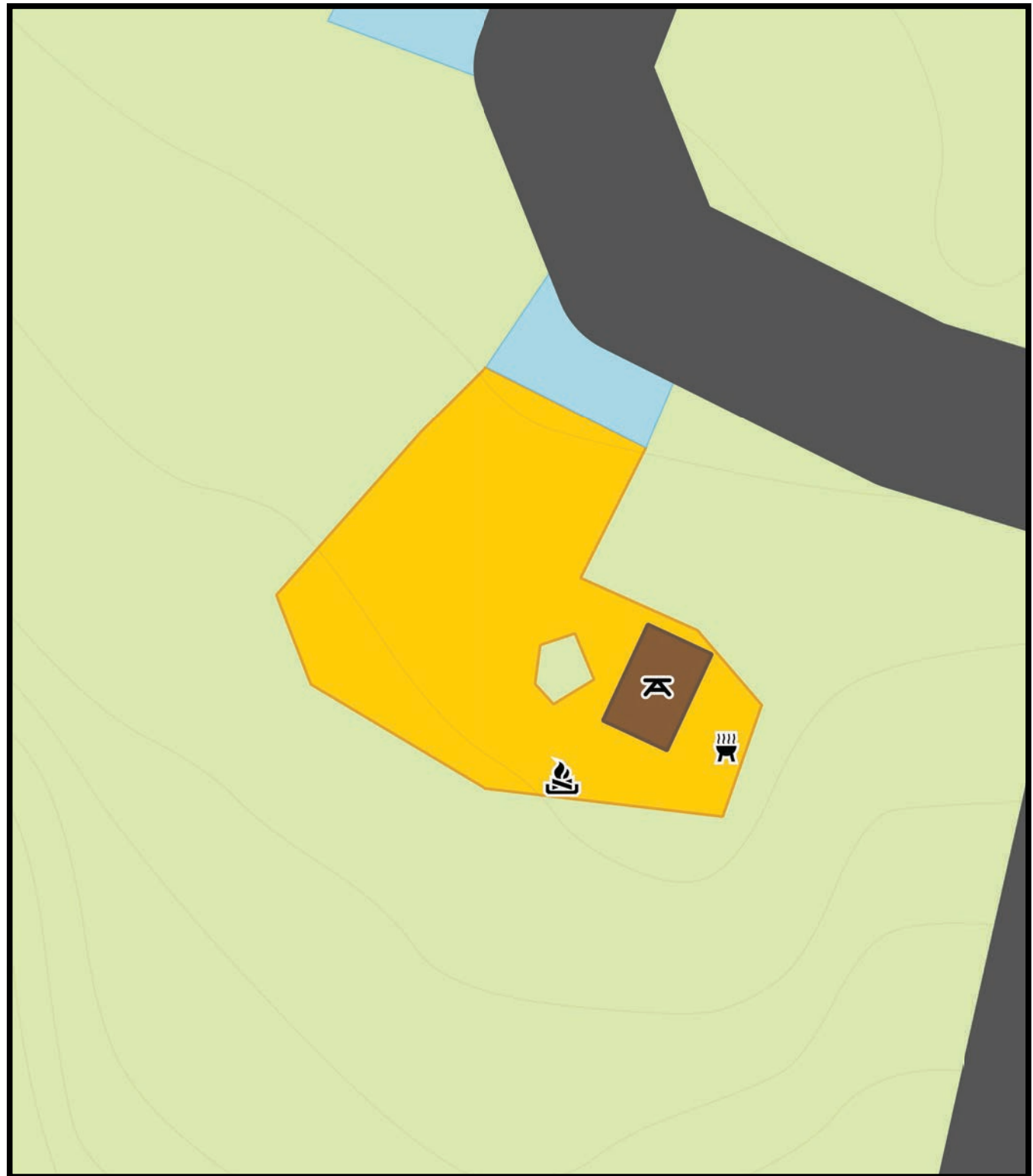
Parking: Pull in or parallel onsite parking.

Legend

- | | |
|---|---|
|  Fire Pit |  Playground |
|  Picnic Table |  Neighboring Site |
|  Grill |  This Site |
|  Potable Water |  Parking |
|  Electrical Hookup |  No Parking |
|  Free Library |  Campsite Paths |
|  Ranger Hut |  Main Road |
|  Bath House |  Montreat Trails |
|  Trash |  Roads |
|  Gate |  River |
|  Wood Pile | |

Map scale = 1:102 | 1 ft. contours

0 1 2 3 4 5 6 7 8
ft 



Montreat Family Campgrounds

Site 26

Long Side: 15' | **Short Side:** 14'

Site Type: Tent only

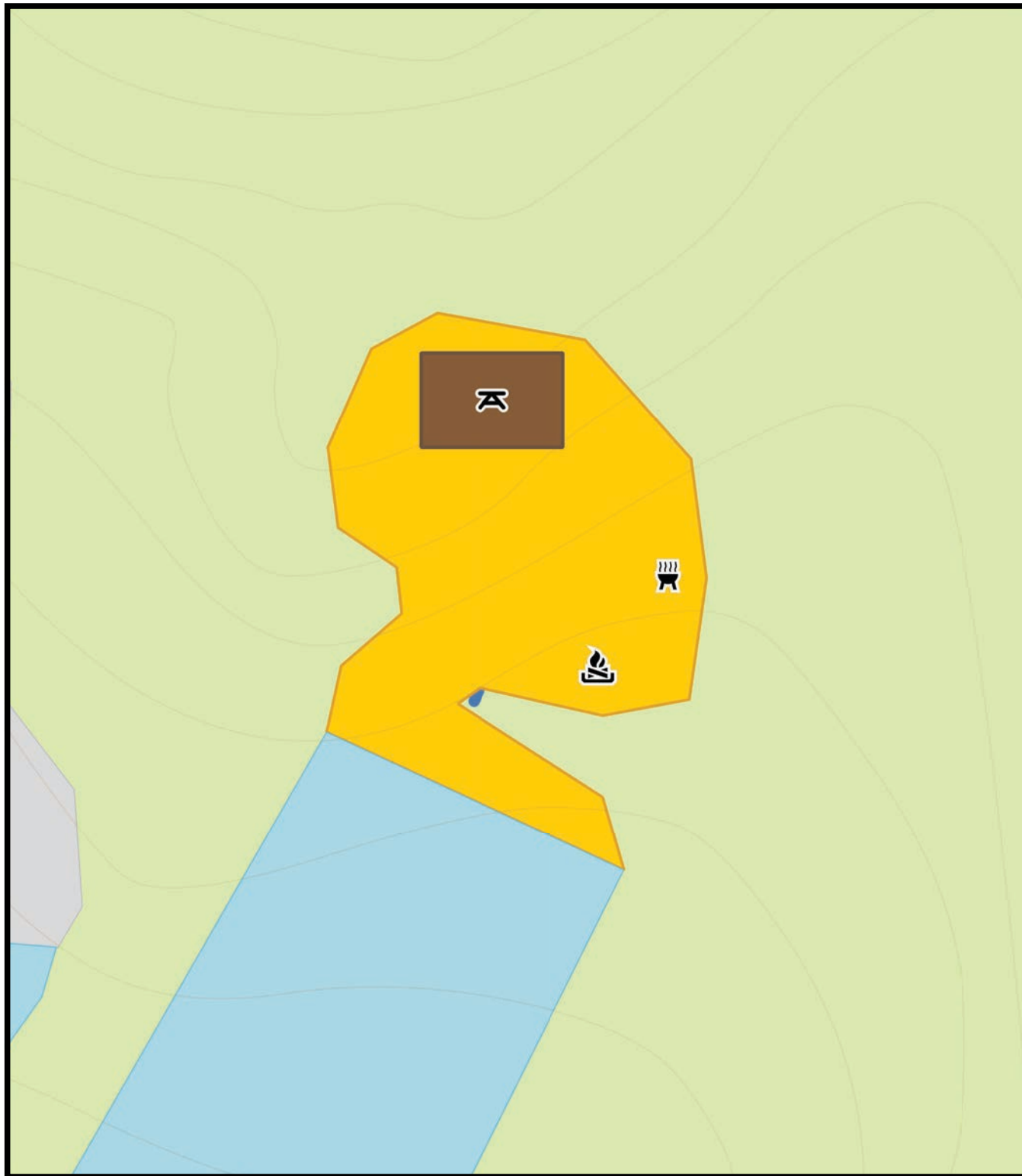
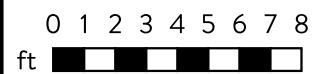
This is a two level site sitting adjacent to the cul-de-sac. This site is visible to site 28.

Parking: Pull in or parallel, onsite parking.

Legend

- | | |
|--|---|
|  Fire Pit |  Playground |
|  Picnic Table |  Neighboring Site |
|  Grill |  This Site |
|  Potable Water |  Parking |
|  Electrical Hookup |  No Parking |
|  Free Library |  Campsite Paths |
|  Ranger Hut |  Main Road |
|  Bath House |  Montreat Trails |
|  Trash |  Roads |
|  Gate |  River |
|  Wood Pile | |

Map scale = 1:99 | 1 ft. contours



Montreat Family Campgrounds

Site 27

Long Side: 19' | **Short Side:** 10'

Site Type: Tent only

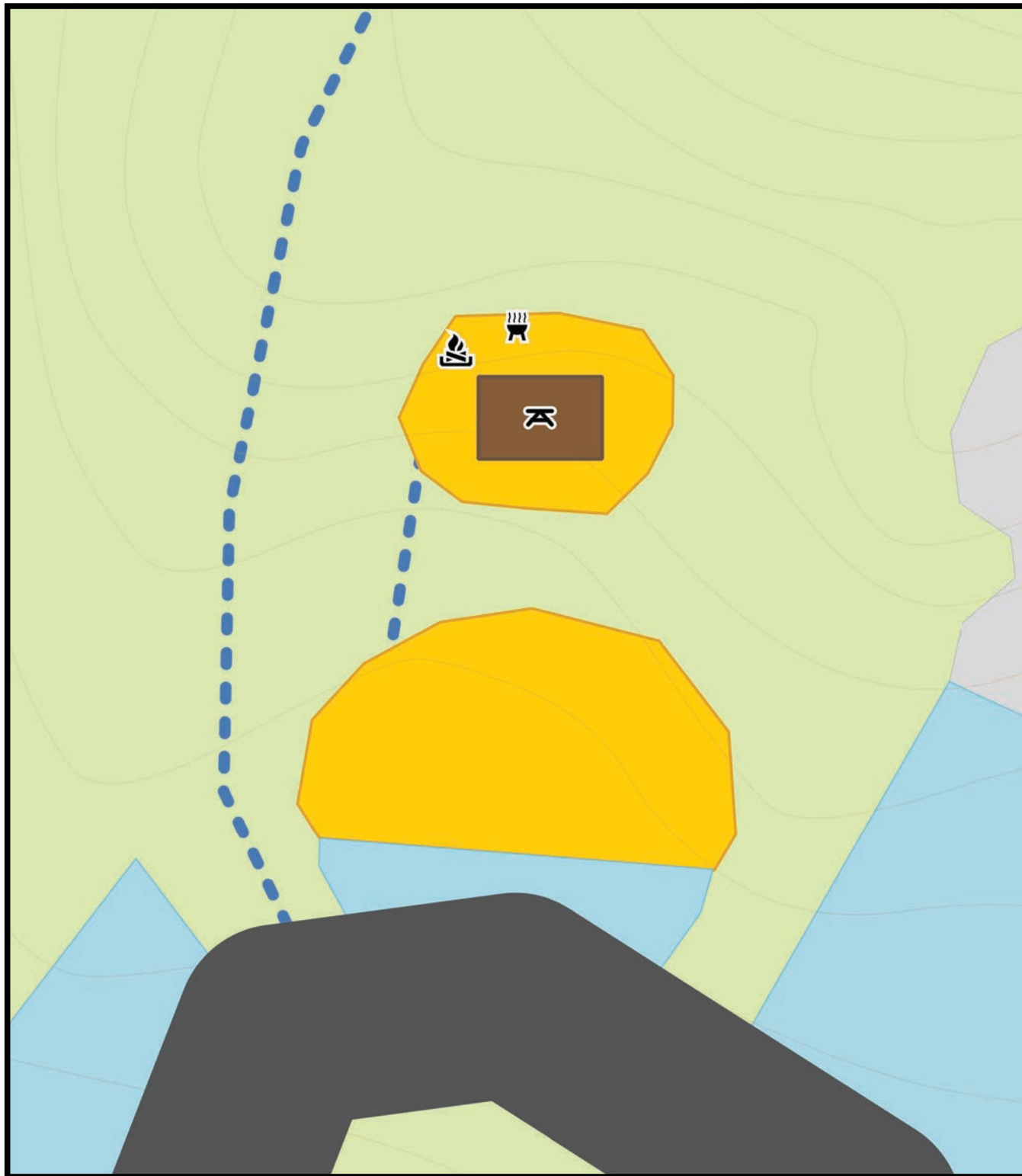
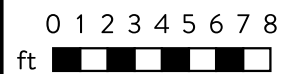
This is a two level site sitting adjacent to the cul-de-sac.

Parking: Pull in or parallel, onsite parking.

Legend

- | | |
|--|---|
|  Fire Pit |  Playground |
|  Picnic Table |  Neighboring Site |
|  Grill |  This Site |
|  Potable Water |  Parking |
|  Electrical Hookup |  No Parking |
|  Free Library |  Campsite Paths |
|  Ranger Hut |  Main Road |
|  Bath House |  Montreat Trails |
|  Trash |  Roads |
|  Gate |  River |
|  Wood Pile | |

Map scale = 1:74 | 1 ft. contours



Montreat Family Campgrounds

Site 28

Long Side: 16' | **Short Side:** 13'

Site Type: Tent only


This is a two level site down a short path from the cul-de-sac. This site is visible to site 26.

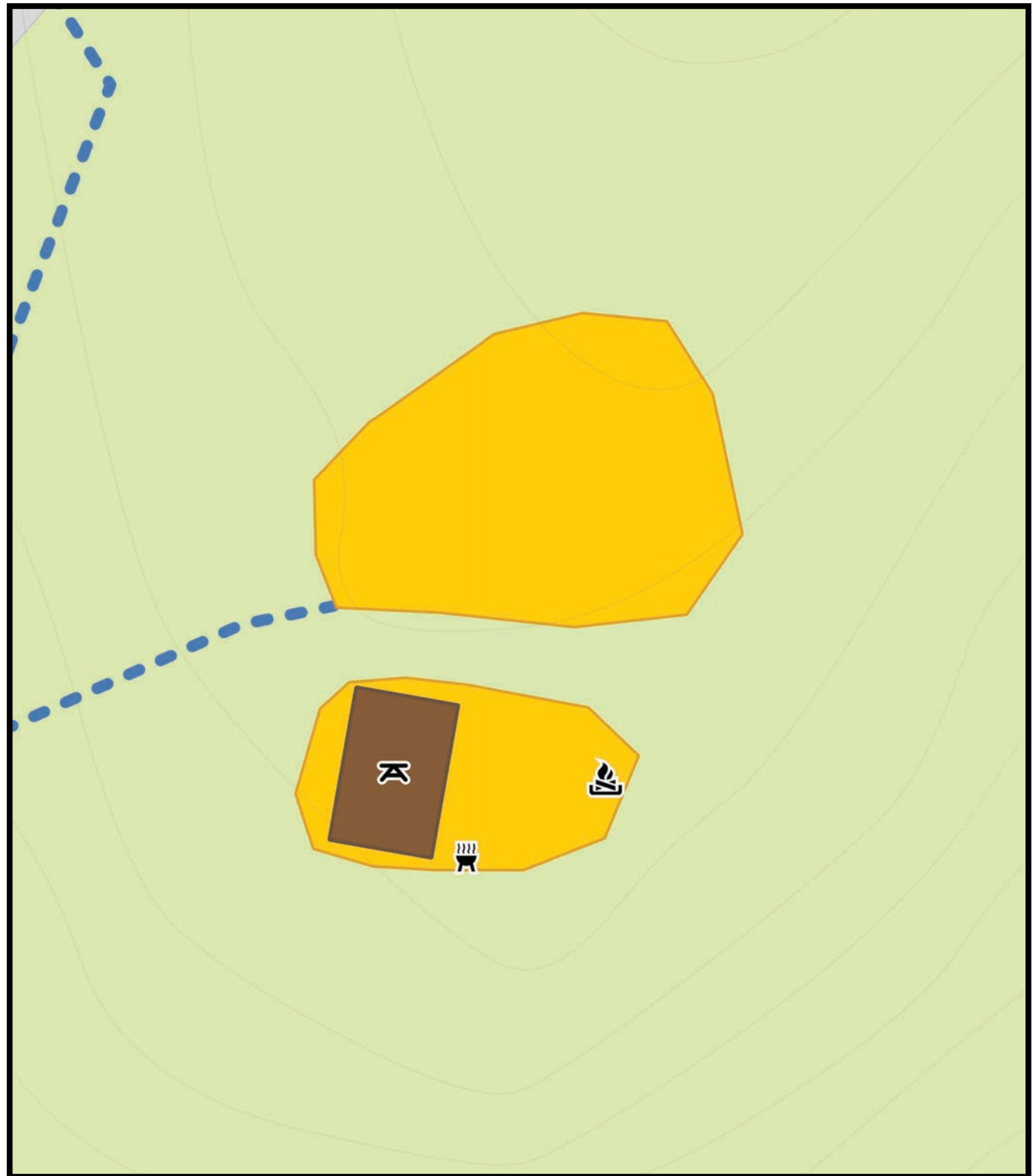
Parking: Parallel parking at the upper end of the cul-de-sac.

Legend

- | | |
|---|---|
|  Fire Pit |  Playground |
|  Picnic Table |  Neighboring Site |
|  Grill |  This Site |
|  Potable Water |  Parking |
|  Electrical Hookup |  No Parking |
|  Free Library |  Campsite Paths |
|  Ranger Hut |  Main Road |
|  Bath House |  Montreat Trails |
|  Trash |  Roads |
|  Gate |  River |
|  Wood Pile | |

Map scale = 1:85 | 1 ft. contours

0 1 2 3 4 5 6 7 8
ft 



Montreat Family Campgrounds

Site 29

Long Side: 43' | **Short Side:** 18'

Site Type: Tent only

This site is down a short path off the cul-de-sac.

Parking: Parallel parking at the upper end of the cul-de-sac.

Legend

- | | | | |
|--|-------------------|---|------------------|
|  | Fire Pit |  | Playground |
|  | Picnic Table |  | Neighboring Site |
|  | Grill |  | This Site |
|  | Potable Water |  | Parking |
|  | Electrical Hookup |  | No Parking |
|  | Free Library |  | Campsite Paths |
|  | Ranger Hut |  | Main Road |
|  | Bath House |  | Montreat Trails |
|  | Trash |  | Roads |
|  | Gate |  | River |
|  | Wood Pile | | |

Map scale = 1:68 | 1 ft. contours

0 1 2 3 4 5 6 7 8
ft 